


# Cambridge Earth Science



## Volcanoes of North America

United States and Canada

Edited by **CHARLES A. WOOD** and  
**JUERGEN KIENLE**

A single reference source giving detailed information about volcanoes found in North America. A highly valuable book for anyone interested in natural history or fascinated by volcanoes.

£40.00 net Hardback 0 521 36469 8  
500 pp. 1990

## Physical Principles of Remote Sensing

**W. G. REES**

This book explains remote sensing of the earth's surface from air and from space using electromagnetic radiation, and forms the basis of an introductory course for physical and environmental scientists.

£35.00 net Hardback 0 521 35213 4  
£13.95 net Paperback 0 521 35994 5  
262 pp. 1990

*Topics in Remote Sensing 1*

## Archaeological Prospecting and Remote Sensing

**IRVIN SCOLLAR**

In this volume some of the highly ingenious non-destructive methods for detecting and mapping remains of ancient cultures that have vanished from the modern surface are surveyed.

£95.00 net Hardback 0 521 32050 X  
694 pp. 1990

*Topics in Remote Sensing 2*

## Phase Transitions in Ferroelastic and Co-elastic Crystals

**E. K. H. SALJE**

Most minerals and many ceramics are ferroelastic or co-elastic. This book discusses the physical principles behind the effects and gives a formal treatment of the thermodynamic properties of minerals.

£50.00 net Hardback 0 521 38449 4  
434 pp. 1991

*Cambridge Topics in Mineral Physics and Chemistry 1*


*Now in Paperback*

## The Mechanics of Earthquakes and Faulting

**CHRISTOPHER H. SCHOLZ**

An interdisciplinary view of earthquakes and faulting in which the main observations from seismology, geology, and geodesy are reviewed and interpreted in terms of rock mechanics principles.

£25.00 net Paperback 0 521 40760 5  
480 pp. 1991



## World Geomorphology

**E. M. BRIDGES**

This book conveys an understanding of the earth's major relief features and presents a subdivision of the earth's surface in provinces with similar geological and geomorphological history.

£35.00 net Hardback 0 521 38343 9  
£13.95 net Paperback 0 521 28965 3  
288 pp. 1990

For further information please contact Susan Chadwick at the address below



**Cambridge  
University Press**

The Edinburgh Building, Cambridge CB2 2RU, UK.



# THE JOURNAL OF THE GEOLOGICAL SOCIETY OF JAMAICA

A JOURNAL OF CARIBBEAN EARTH SCIENCE

**EDITOR: STEPHEN K. DONOVAN**

*JGSJ* is the *only* geological journal devoted to the Caribbean region. An annual volume is published, plus special issues arising from conferences.

## INVITATION TO JOIN GSJ

Applications should be sent to the Secretary/Treasurer, Geological Society of Jamaica, c/o Department of Geology, University of the West Indies, Mona, Kingston 7, Jamaica.

### MEMBERSHIP STATUS

### ANNUAL SUBSCRIPTION

PROFESSIONAL

US\$16 (with journal and newsletter)

UK£10

STUDENT

US\$12 (with journal and newsletter)

UK£8

INSTITUTION

US\$20 (journal only)

UK£13

## INVITATION TO CONTRIBUTE

*JGSJ* invites research papers and review articles covering all aspects of Caribbean earth sciences. Contributions should be sent to the Editor at the above address. Recent and forthcoming papers include:-

Winfried Schmidt - Stratigraphy and depositional environment of the Lucea Inlier, western Jamaica

Christopher R.C. Paul - Caribbean molluscs and plate tectonics

Alan Graham - Lower Miocene floras and biogeography of Central America

Trevor A. Jackson, Terrence E. Smith and Michael C. Isaacs - The significance of geochemical variations in Cretaceous volcanic and plutonic rocks of intermediate and felsic composition from Jamaica

Lynton S. Land - Some aspects of the Late Cenozoic evolution of north Jamaica as revealed by strontium isotope stratigraphy.

NOTES FOR AUTHORS ON THE PREPARATION OF FIGURES FOR THE JOURNAL

Original artwork should be submitted at  $1\frac{1}{2} \times$  size to be published. The **Author's** name and **figure** number should be clearly marked on the **back** of each piece of artwork. Figures will preferably be either single or double column width when printed (see Figure 1). Illustrations should have **scale bars**, not 'x40'. If redrafting is required by the editors, it may be because major savings in print area can be achieved without loss of information: a figure at **column width** and at **half a column height** is equivalent to 300 words; the same shaped diagram printed to double column would take a **whole page** – 1200 words. **Detailed maps** or **multiple logs** may well require a whole page and the

size of the lettering should match the necessary reduction. Where necessary break a figure into two facing pages; **folding figures** will not be accepted. **Landscape figures** should have no lettering upside down on the final printed page. Avoid where possible gross disparities in lettering size on a drawing. See **Figure 2** for **optimum size of original and final lettering size**. Boxes of **ornament** should be explained within the figure, not in the caption. The *Magazine* will be able to publish a limited number of free colour plates each year; the editors will decide which plates to accept on their scientific merit. Authors submitting colour plates are asked to give detailed reasons why colour is necessary.

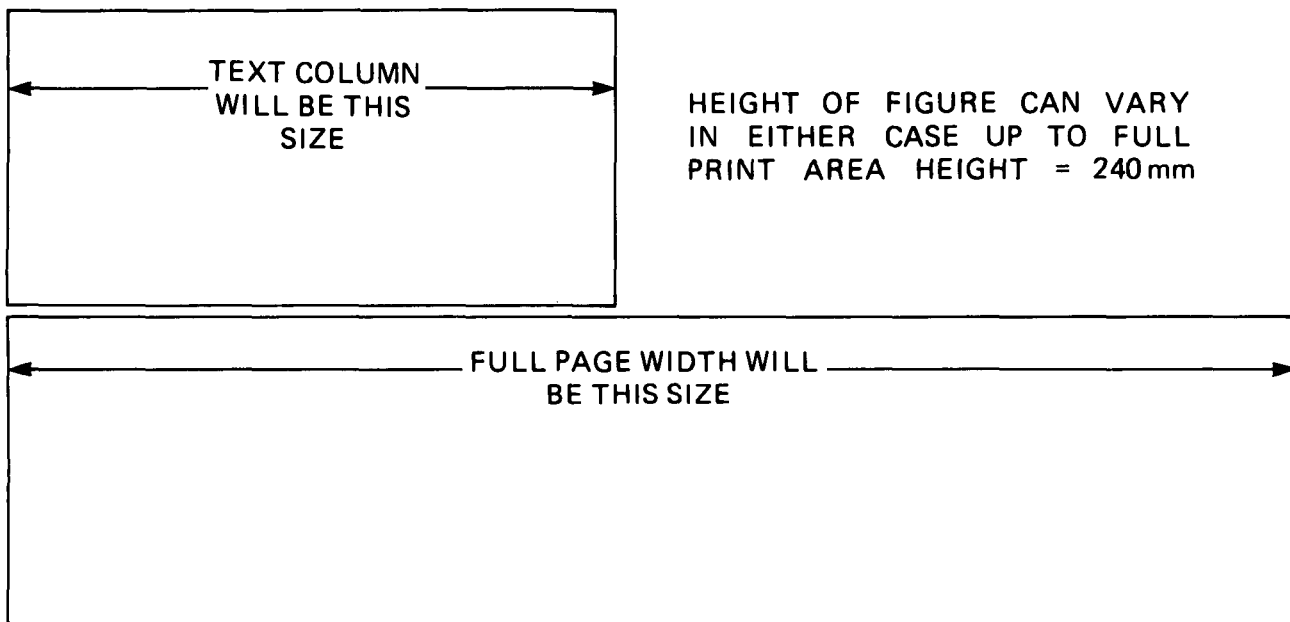


Figure 1

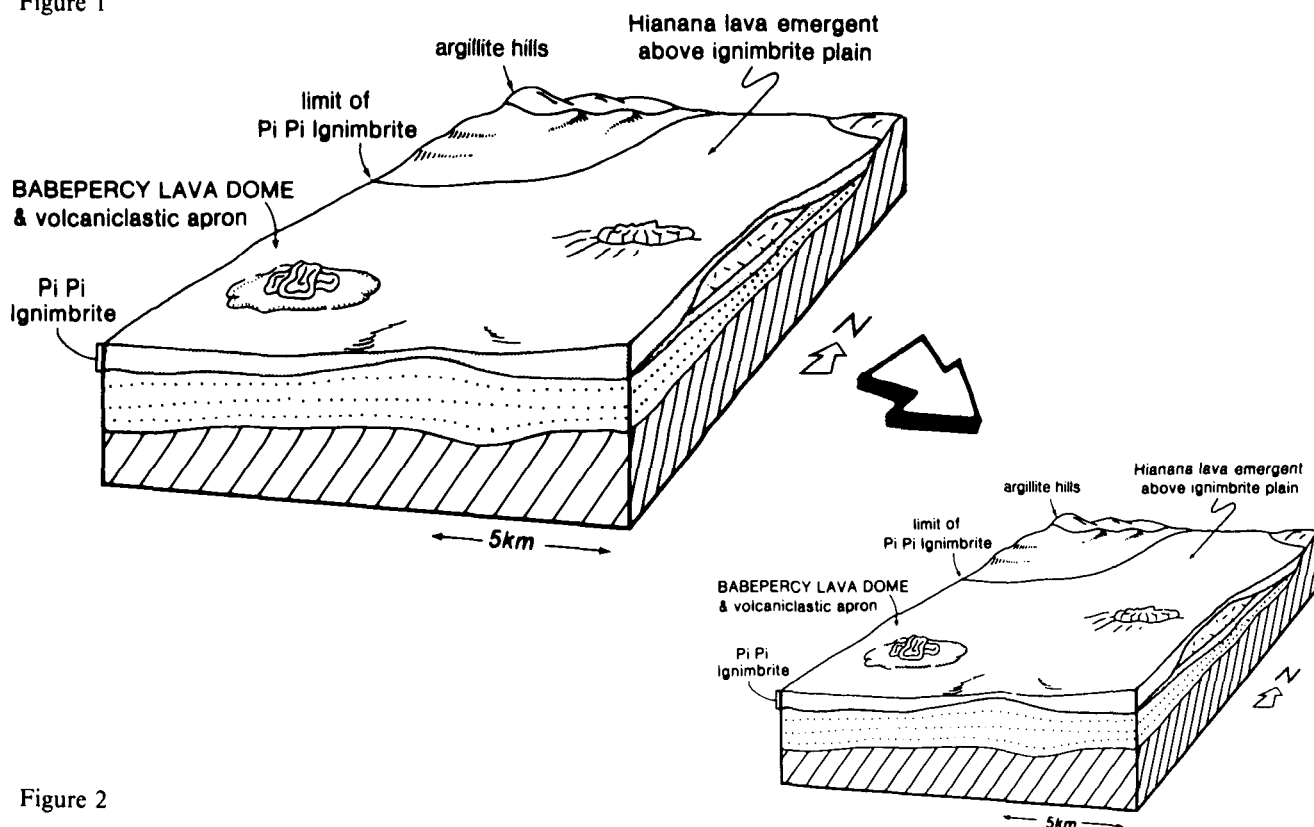


Figure 2

## NOTES FOR CONTRIBUTORS

**Contributions** for publication should be addressed to The Editors, *Geological Magazine*, Department of Earth Sciences, Downing Street, Cambridge CB2 3EQ, England, or may be submitted through a member of the Editorial Advisory Board (addresses inside front cover). Rapid Communications should be clearly marked as such on the envelope. Submission implies that the manuscript has not been published previously nor currently submitted for publication elsewhere.

**All contributions**, whether articles, correspondence or reviews, must be sent in triplicate and typed on one side of the paper, with wide margins and double-line spacing throughout. Any minor corrections should be made neatly in the typescript, leaving the margins clear. Contributions should follow the general style of papers in recent issues of the *Magazine*. The author is invited to nominate up to five possible referees, who will not necessarily be used.

**Articles** must be accompanied by a brief, informative rather than indicative, abstract. Headings should be set out clearly but not underlined. Primary headings should be in lower case, at margin, with arabic numeral; subheadings should be numbered 2.a., 2.b., etc., and tertiary headings 2.a.1., 2.a.2. No cross-references should be given by page number, but 'above' and 'below' should be used with the section specified, e.g. Section 2.a.2. The SI system of units should be used. The author should mark in the margin of the manuscript where figures and tables may be inserted. References to points in larger works should, where possible, quote the page reference, e.g. Ager, 1981, p. 102. Authors alone are responsible for the correctness of their references.

**Rapid Communications** should follow the style of articles and must be no more than four printed pages of the *Magazine* (approximately 5000 word-equivalents) including an abstract of no more than 100 words. These contributions will be dealt with by a streamlined schedule and should appear within six months from receipt. To meet this schedule, authors will be required to make revisions with minimal delay.

**Discussions** of papers which have already appeared in the *Magazine* are welcomed, subject to the four-page limit.

**Tables** should be typed with double-line spacing on sheets separate from the running text. Each table must have a caption that will make the data in the table intelligible without reference to the text.

**Illustrations** should be prepared following the notes for guidance on the facing page. Duplicates of illustrations should be sent, and may be prints or, preferably, photocopies reduced to final size. Figures composed of photographs should be glossy prints presented at publication scale. Figure captions must be typed with double-line spacing on sheets separate from the running text.

**References** must be double-spaced and spelt out in full, e.g. BROOKS, M. & JAMES, D. G. 1975. The geological results of seismic refraction surveys in the Bristol Channel, 1970–73. *Journal of the Geological Society of London* **131**, 163–82.


Books should be cited as:

AGER, D. V. 1981. *The Nature of the Stratigraphical Record*, 2nd ed. London: Macmillan, 122 pp.

BOTT, M. H. P. 1973. The evolution of the Atlantic north of the Faroe Islands. In *Implications of Continental Drift to the Earth Sciences*, vol. 1 (eds D. H. Tarling and S. N. Runcorn), pp. 175–89. London, New York: Academic Press.

Unpublished work should normally be referred to in the text in parentheses as, for example, 'private communication' or 'unpub. Ph.D. thesis, Univ. London, 1988', and not included in the reference list unless in the press.

Fifty offprints of each paper will be provided free of charge. Additional offprints may be purchased according to a set scale of charges if ordered when the proofs are returned. Rapid Communications will receive 10 free offprints; no further copies may be purchased.



---

VOLUME 128

---

NUMBER 2

---

MARCH 1991

---

# Geological Magazine

## CONTENTS

- Textural responses to evolving mass-flows: an example from the Devonian Asen Formation, central Norway  
BØE, R. & STURT, B. A. 99–109
- The stratigraphy of a proximal late Hercynian pyroclastic sequence: the Vilancós region of the Pyrenees  
GILBERT, J. S. 111–128
- New early Triassic Bryozoa (Trepostomata) from Spitsbergen, with some remarks on the stratigraphy of the investigated horizons  
NAKREM, H. A. & MØRK, A. 129–140
- A U/Pb age for the Sulitjelma Gabbro, North Norway: further evidence for the development of a Caledonian marginal basin in Ashgill-Llandovery time  
PEDERSEN, R.-B., FURNES, H. & DUNNING, G. 141–153
- Late Cenozoic crustal extension and basin formation in west Turkey  
SEYİTOĞLU, G. & SCOTT, B. 155–166
- Upper Cretaceous (upper Santonian) *Boehmoceras* fauna from the Gulf Coast region of the United States  
KENNEDY, W. J. & COBBAN, W. A. 167–189
- REVIEWS 191–201
- PUBLICATIONS RECEIVED 203–205

© Cambridge University Press 1991

Printed in Great Britain by the University Press, Cambridge