

## RADIOCARBON AND DENDROCHRONOLOGICAL DATING OF LOGBOATS FROM POLAND

Anna Pazdur<sup>1</sup> • Marek Krapiec<sup>2</sup> • Adam Michczyński<sup>1</sup> • Waldemar Ossowski<sup>3</sup>

**ABSTRACT.** The earliest dating of samples taken from logboats found in the area of Poland was done at the Gliwice Radiocarbon Laboratory in the late 1970s and early 1980s. After a 10-year break, the study of their chronology was renewed. The <sup>14</sup>C dates (56) include all previously published and new, unpublished results obtained during last several years. Here, we discuss and provide probabilistic interpretation of the calendar age of the dated boats. The calibration of <sup>14</sup>C dates was done with the OxCal program for dates less than 300 BP, and with the GdCALIB program for all remaining dates. In distribution of calibrated dates we find a lack of samples between the ages of around 800 BC and 300 AD. This result is surprising and differs from results observed for Central Europe. The remaining age ranges, with high frequency of dates, are in good coincidence with similar periods obtained for Central Europe.

Tree-ring dating of oak logboats was carried out on 60 growth sequences, dated against standard chronologies defined for the area of Poland. The results of <sup>14</sup>C dating and tree-ring analyses give consistent chronologies.

### INTRODUCTION

Logboats are a relatively recent source of archaeological information in Poland. It was only when natural methods of absolute dating became widespread that it became possible to establish the age of these boats and to examine their cultural and historical connections. In 1995, the Polish Maritime Museum started to work on a catalog of all the logboats in Poland, which would contain a complete scientific documentation of each one and determine its age on the basis of absolute dating.

Along with rafts, logboats constitute initial forms from which plank boats were built in the earlier Middle Ages. In spite of the fact that more perfect means of water transportation have been developed, logboats are still used for fishing in some places at the Bug River today.

The major obstacle in studies on boats is determining the time and place of their origin. The logboats collected in Polish museums come mainly from opportune discoveries. They were found in water bodies or in their surroundings without any accompanying artifacts that could help to determine the time of their origin by means of archaeological methods. The lack of chronological benchmarks in the surroundings of the boats made it necessary to apply absolute dating methods.

Before World War II, nautical objects from the area of Mazury and Pomerania were dated on the basis of geological and palynological examinations (Bohnsack 1938; Gross 1938). The spread of radiocarbon dating allowed that method to be used to determine the chronology of boatbuilding artifacts in the 1980s (Smolarek 1991; Filipowiak 1988).

### MATERIALS

So far, following a query conducted in Polish museums, it has been possible to determine the number of logboats collected in Polish museums to be about 200, 30 of which are ethnographic artifacts, the builders of which are known. Over and above, we have numerous archival data on opportune discoveries of such craft. At present we can estimate the number of Polish logboats at over 300. Unfortunately, a large number of these are in very poor condition since no measures whatsoever have been

<sup>1</sup>Radiocarbon Laboratory, Institute of Physics, Silesian University of Technology, Krzywoustego 2, 44-100 Gliwice, Poland.

<sup>2</sup>Dendrochronological Laboratory, Faculty of Geology, Geophysics and Environmental Protection, University of Mining and Metallurgy, Al. Mickiewicza 30, 30-059 Kraków, Poland

<sup>3</sup>Polish Maritime Museum, Szeroka 67/68, 80-835 Gdańsk, Poland

undertaken to preserve them. Also, in many cases, there are no records of the site or circumstances of their discovery (Ossowski 1999).

One hundred and thirty-two logboats have been subjected to  $^{14}\text{C}$  dating and dendrochronological studies so far. Most of the logboats on display in museums are from the late Middle Ages or modern times. So although quite a large number of such boats from various parts of Poland have been accumulated in the country's museums, there is not much that can be said about the use of logboats in times earlier than the late Roman period.

In the modern period, logboats became the most common form of small aquatic craft for transportation and fishery. The results of the current research enable one to make comparisons with attempts hitherto made to outline, if only schematically, the development of the logboat in Poland. The historical logboats of known chronology indicate that a diversity of forms and types of logboats existed in various periods, and it is difficult, at the present stage of research, to follow the evolution of the logboat from the earliest times to the present.

### **$^{14}\text{C}$ Dating**

Most samples were collected and submitted in 1994–1998 by W Ossowski (1999) from the Polish Maritime Museum in Gdańsk and, before that, by P Smolarek (1991). Some of the samples were dated at the request of W Filipowiak (1994) from Maritime Museum in Szczecin. A map with logboat sites, numbered 1 to 51, is shown in the Figure 1.

Samples for  $^{14}\text{C}$  dating were mostly taken from the edges of boards of well-preserved and identified fragments of logboats.  $^{14}\text{C}$  measurements were applied to those boats that were not suitable for dendrochronological dating or had obtained dendroages that were not exact (see Table 1). For a review of the detailed taphonomy of dated logboats see Ossowski (1999). Most of the samples came from museum pieces; some of them were preserved with organic preservatives, not always identified. Other samples were from the edges of boards from logboats remaining at the bottom of lakes. In order to remove preservatives, ground samples were washed three times in Soxhlet column with a mixture of ethanol and benzene (1 L of solution, at the rate of 1:2), in 70 °C, which lasted for about 5 hr. Carefully washed with hot distilled water, samples were treated with hot 4% HCl, washed again and dried. In Table 1 samples purified this way are marked with an asterisk.

The efficiency of the pretreatment described above can be confirmed by the results obtained for the sample Łażno (nr 15 in Table 1). The first dating was made after standard AAA treatment and gave  $2930 \pm 100$  BP, the second date ( $200 \pm 100$  BP) was obtained for the sample washed in Soxhlet column. Repetition of washing did not change the second  $^{14}\text{C}$  date.

In case of well-preserved wood, the sample loss after pretreatment was approximately 10%. Afterwards, the samples were charred and combusted. The obtained  $\text{CO}_2$  was purified according to the standard procedure used in Gliwice Radiocarbon Laboratory (Pazdur and Pazdur 1986). The measurements of  $^{14}\text{C}$  concentration were done in gas-proportional counting. Conventional  $^{14}\text{C}$  age of the samples was normalized with  $\delta^{13}\text{C} = -25\%$ , according to Stuiver and Polach's procedure (1977).

$^{14}\text{C}$  dates were calibrated using the Gliwice calibration program GdCALIB (Pazdur and Michczyńska 1989), except for a group of dates with  $^{14}\text{C}$  ages less than 300 BP, which were calibrated by OxCAL (Ramsey 1995). Figure 1 shows the results of the calibration procedure in shape of the highest probability intervals with confidence 68% (thin line) and 95% (thick line) (Pazdur et al. 1999).

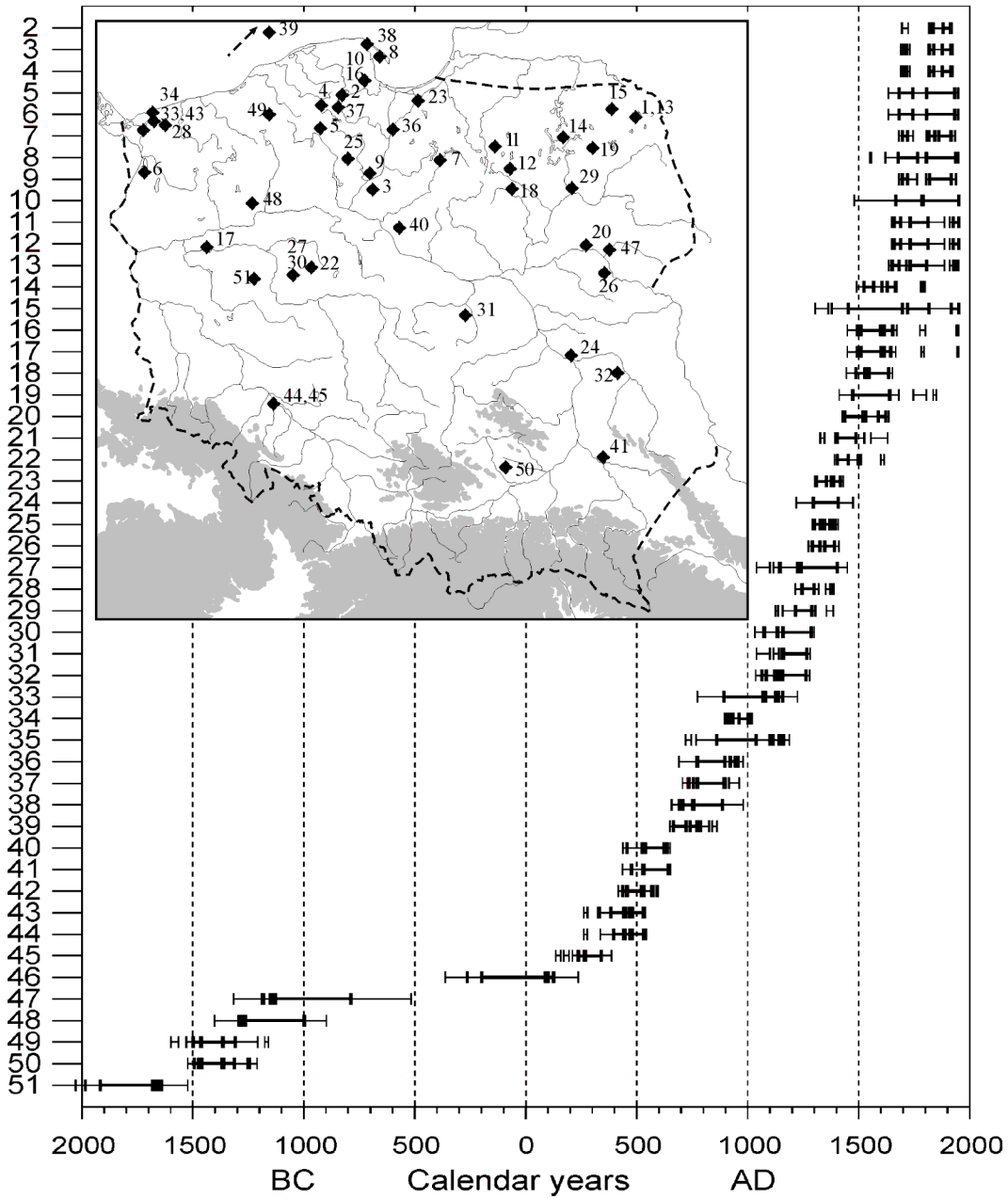


Figure 1 Distribution map of <sup>14</sup>C dated logboats and calibration results of <sup>14</sup>C dating. The diagram gives the age intervals, within which individual calibrated ages lie, corresponding to the 68% (thick line) and 95% (thin line) confidence levels. Only age ranges with the highest probability values are shown. The numbers connected with dates in the left column, changing from 2 to 51, correspond with those on the map (after Pazdur et al. 1999, changed).

Table 1 Description (name, site, geographical coordinates, species if known, fragment of logboat, location, collector) and conventional and calibrated ages of the samples. Lack of geographical coordinates indicates unknown sites. Age range has been determined with confidence levels 68% and 95% using the GdCALIB program, developed in the Gliwice Radiocarbon Laboratory, and the Oxford program OxCal for very young samples. The numbers in brackets mean percent of age range in total probability distribution of calibrated age.

Name and sample description <sup>a</sup>	Lab nr <sup>b</sup>	<sup>14</sup> C dendroage	Age range (68%) [cal. AD, BC]	Age range (95%) [cal. AD, BC]
<b>1. Wigry-Gawrych Ruda</b> , Wigry Lake, (54°00'N, 23°01'E) <i>Pinus</i> , EB, UW, Ossowski W. 1995	Gd-7907	101.7 ± 0.8 pMC		
<b>2. Raduńskie J.</b> Raduńskie Lake, (54°18'N, 18°00'E), <i>Pinus</i> , EB, PMM, Dyrka M. 1988	Gd-5482 (Ox)	<40	1820 AD–1835 AD (14.7%) 1882 AD–1914 AD (53.5%)	1695 AD–1723 AD (11.4%) 1816 AD–1919 AD (84.0%)
<b>3. Chełmno</b> (54°20'N, 18°20'E), wood, EB, PMM, Dyrka M. 1988	Gd-6002 (Ox)	<50	1701 AD–1717 AD (9.5%) 1819 AD–1838 AD (15.0%) 1876 AD–1916 AD (43.7%)	1690 AD–1731 AD (17.2%) 1813 AD–1925 AD (78.2%)
<b>4. Mausz J.</b> Mausz Lake (54°12'N, 17°42'E), wood, EB, PMM, Dyrka M. 1988	Gd-5483 (Ox)	<50	1701 AD–1717 AD (9.5%) 1819 AD–1838 AD (15.0%) 1876 AD–1916 AD (43.7%)	1690 AD–1731 AD (17.2%) 1813 AD–1925 AD (78.2%)
<b>5. Charzykowskie J.</b> Charzykowskie Lake, (53°47'N, 17°28'E), <i>Quercus</i> , EB, UW, Kruszelnicki K. 1978	Gd-1010 (Ox)	<150	1683 AD–1744 AD (21.1%) 1867 AD–1933 AD (47.1%)	1634 AD–1950 AD (95.4%)
<b>6. Szczecin-Rubinowy Staw</b> , Rubinowy Lake, (53°30'N, 14°28'E), wood, EB, Museum in Szczecin, Filipowiak 1984	Gd-2313 (Ox)	<150	1683 AD–1744 AD (21.1%) 1867 AD–1933 AD (47.1%)	1634 AD–1950 AD (95.4%)
<b>7. Gim</b> Gim Lake, (53°34'N, 20°28'E), <i>Pinus</i> , EB, Museum in Olsztyn, Ossowski W. 1995	Gd-7909 (Ox)	20 ± 60 BP	1699 AD–1720 AD (12.3%) 1818 AD–1843 AD (16.4%) 1863 AD–1917 AD (39.5%)	1682 AD–1745 AD (23.8%) 1806 AD–1935 AD (71.6%)
<b>8. Jastarnia</b> (54°41'N, 18°41'E), wood, EB, Museum on Hel, Ossowski 1997	Gd-9739 (*,Ox)	40 ± 170 BP	1680 AD–1765 AD (25.2%) 1804 AD–1938 AD (43.0%)	1512 AD–1597 AD (6.7%) 1620 AD–1950 AD (88.7%)
<b>9. Świecie</b> <i>Pinus</i> , Community Centre in Świecie, Ossowski W. 1998	Gd-11436 (Ox)	50 ± 65 BP	1697 AD–1721 AD (12.96%) 1818 AD–1918 AD (55.24%)	1679 AD–1766 AD (29.57%) 1804 AD–1938 AD (65.83%)
<b>10. Borkowo J.</b> Głębokie Lake, (54°20'N, 18°20'E), <i>Pinus</i> , EB, PMM, Dyrkowska M. 1981	Gd-922 (Ox)	60 ± 60 BP	1698 AD–1721 AD (12.3%) 1816 AD–1918 AD (55.9%)	1680 AD–1764 AD (28.6%) 1805 AD–1938 AD (66.8%)

Table 1 Description (name, site, geographical coordinates, species if known, fragment of logboat, location, collector) and conventional and calibrated ages of the samples. Lack of geographical coordinates indicates unknown sites. Age range has been determined with confidence levels 68% and 95% using the GdCALIB program, developed in the Gliwice Radiocarbon Laboratory, and the Oxford program OxCal for very young samples. The numbers in brackets mean percent of age range in total probability distribution of calibrated age. (Continued)

Name and sample description <sup>a</sup>	Lab nr <sup>b</sup>	<sup>14</sup> C dendroage	Age range (68%) [cal. AD, BC]	Age range (95%) [cal. AD, BC]
<b>11. Barczewko</b> Wadąg River, (53°49'N, 20°34'E), <i>Pinus</i> , EB, Museum in Olsztyn, Ossowski W. 1995	Gd-9721 (*,Ox)	130 ± 180 BP	1668 AD–1785 AD (29.3%) 1793 AD–1950 AD (38.9%)	1480 AD–1950 AD (95.4%)
<b>12. Rusek</b> (53°43'N, 23°52'E), <i>Pinus</i> , EB, Museum in Szczytno, Ossowski W. 1995	Gd-7916 (*,Ox)	190 ± 50 BP	1660 AD–1688 AD (13.6%) 1732 AD–1812 AD (40.2%) 1926 AD–1950 AD (14.4%)	1649 AD–1887 AD (78.2%) 1911 AD–1950 AD (17.2%)
<b>13. Wigry-Binduga</b> Wigry Lake, (54°00'N, 23°00'E), <i>Pinus</i> , EB, UW, Ossowski W. 1995	Gd-7915 (*,Ox)	190 ± 50 BP	1660 AD–1688 AD (13.6%) 1732 AD–1812 AD (40.2%) 1926 AD–1950 AD (14.4%)	1649 AD–1887 AD (78.2%) 1911 AD–1950 AD (17.2%)
<b>14. Majcz</b> Majcz Lake, (53°46'N, 21°28'E), <i>Quercus</i> , EB, UW, Ossowski 1995	Gd-7905 (Ox)	200 ± 50 BP	1656 AD–1686 AD (15.7%) 1736 AD–1810 AD (38.9%) 1929 AD–1950 AD (13.6%)	1643 AD–1823 AD (68.7%) 1830 AD–1886 AD (8.6%) 1911 AD–1950 AD (18.1%)
<b>15. Łażno</b> Łażno Lake (54°07'N, 22°13'E), <i>Quercus</i> , EB, Museum in Suwałki, Ossowski W. 1995	Gd-11304 Gd-10869 (*, Ox)	2930 ± 100 BP 200 ± 100 BP	952 BC–948 BC (0.9%) 1263 BC–991 BC (67.5%) 1646 AD–1704 AD (16.37%) 1715 AD–1819 AD (30.01%) 1836 AD–1880 AD (10.23%) 1915 AD–1950 AD (11.59%)	1396 BC–898 BC (95.1%) 1492 AD–1498 AD (0.95%) 1509 AD–1600 AD (11.45%) 1618 AD–1950 AD (83%)
<b>16. Borkowo II</b> , Głębokie Lake, (54°20'N, 18°20'E), <i>Pinus</i> , EB, PMM, Dyrkowa M. 1981	Gd-1424 (*,Ox)	270 ± 40 BP	1785 AD–1793 AD (4.8%) 1631 AD–1669 AD (40.9%) 1524 AD–1560 AD (22.5%)	1768 AD–1802 AD (10.4%) 1614 AD–1678 AD (46.9%) 1492 AD–1604 AD (38.2%)
<b>17. Sieraków</b> (52°10'N, 16°04'E), <i>Quercus</i> , EB, Archeological Museum in Poznań, Ossowski W. 1996	Gd-9764 (*,Ox)	270 ± 250 BP	1452 AD–1698 AD (43.6%) 1721 AD–1817 AD (17.0%) 1918 AD–1950 AD (7.6%)	1305 AD–1363 AD (3.8%) 1378 AD–1950 AD (91.6%)
<b>18. Wielbark</b> (53°24'N, 20°57'E), <i>Quercus</i> , EB, Museum in Szczytno, Ossowski W. 1995	Gd-7918 (*,Ox)	300 ± 60 BP	1509 AD–1600 AD (45.7%) 1618 AD–1660 AD (22.5%)	1451 AD–1678 AD (87.8%) 1771 AD–1803 AD (5.7%) 1940 AD–1950 AD (1.9%)

Table 1 Description (name, site, geographical coordinates, species if known, fragment of logboat, location, collector) and conventional and calibrated ages of the samples. Lack of geographical coordinates indicates unknown sites. Age range has been determined with confidence levels 68% and 95% using the GdCALIB program, developed in the Gliwice Radiocarbon Laboratory, and the Oxford program OxCal for very young samples. The numbers in brackets mean percent of age range in total probability distribution of calibrated age. (Continued)

Name and sample description <sup>a</sup>	Lab nr <sup>b</sup>	<sup>14</sup> C dendroage	Age range (68%) [cal. AD, BC]	Age range (95%) [cal. AD, BC]
<b>19. Bręswald</b> Orzówek Lake, (53°51'N, 20°24'E), <i>Quercus</i> , EB, Museum in Olsztyn, Ossowski W. 1995	Gd-7917(*,Ox)	310 ± 60 BP after 1367 (-6/+8) AD	1509 AD–1600 AD (48.1%) 1617 AD–1654 AD (20.1%)	1449 AD–1674 AD (90.6%) 1777 AD–1799 AD (2.9%) 1944 AD–1950 AD (1.9%)
<b>20. Rażny</b> , Bug River, (52°39'N, 21°43'E), <i>Pinus</i> , EB, Museum in Sadowno, Ossowski W. 1997	Gd-7910 (*)	340 ± 60 BP	1614 AD–1635 AD (11.4%) 1494 AD–1604 AD (57.2%)	1449 AD–1657 AD (95.4%)
<b>21. Orzew</b> Goryń River, Ukraine, (50°45'N, 26°06'E), <i>Quercus</i> , EB, Museum of Architecture in Lwow, Ossowski W. 1997	Gd-11362 (Ox)	350 ± 90 BP	1473 AD–1641 AD (68.2%)	1412 AD–1680 AD (88.7%) 1748 AD–1805 AD (4.8%) 1937 AD–1950 AD (1.9%)
<b>22. Białe J.</b> Białe Lake wood, EB, Museum in Gniezno, Pasiciel S. 1986	Gd-2556	400 ± 60 BP	1578 AD–1624 AD (23.5%) 1442 AD–1518 AD (45.0%)	1433 AD–1638 AD (95.4%)
<b>23. Elbląg</b> Elbląg River (54°10'N, 19°23'E), <i>Quercus</i> , EB, Museum in Elbląg, Ossowski W. 1995	Gd-7914 (*)	460 ± 60 BP	1605 AD–1612 AD (2.9%) 1407 AD–1489 AD (65.3%)	1544 AD–1634 AD (17.9%) 1396 AD–1529 AD (77.4%)
<b>24. Pawłowice</b> Vistula River (51°38'N, 21°40'E), <i>Quercus</i> , EB, Archaeological Museum in Warsaw, Ossowski W. 1997	Gd-7938	480 ± 50 BP	1409 AD–1458 AD (68.5%)	1594 AD–1619 AD (3.1%) 1394 AD–1514 AD (91.0%) 1324 AD–1337 AD (1.4%)
<b>25. Leśno</b> (53°97'N, 17°44'E), <i>Alnus</i> , UW, Ossowski W. 1998	Gd-12107	550 ± 60 BP	1391 AD–1435 AD (44.1%) 1315 AD–1347 AD (24.18%)	1303 AD–1446 AD (95.37%)
<b>26. Wojtkowice</b> Bug River (52°36'N, 22°25'E), <i>Quercus</i> , EB, Museum in Ciechanowiec, Ossowski W. 1996	Gd-7921	570 ± 50 BP	1389 AD–1423 AD (34.5%) 1313 AD–1350 AD (33.7%)	1371 AD–1433 AD (48.5%) 1305 AD–1369 AD (47.0%)
<b>27. Lednickie J. II</b> Lednickie Lake (52°31'N, 17°23'E), <i>Tilia?</i> , EB, Museum in Lednogóra	Lod-272	610 ± 100 BP	1298 AD–1411 AD (68.5%)	1220 AD–1485 AD (95.5%)
<b>28. Świeszewo</b> (53°52'N, 15°03'E), wood, EB, Museum in Szczecin, Filipowiak W. 1991	Gd-5956	620 ± 50 BP	1377 AD–1396 AD (18.1%) 1331 AD–1362 AD (29.1%) 1307 AD–1329 AD (21.0%)	1293 AD–1409 AD (95.2%)

Table 1 Description (name, site, geographical coordinates, species if known, fragment of logboat, location, collector) and conventional and calibrated ages of the samples. Lack of geographical coordinates indicates unknown sites. Age range has been determined with confidence levels 68% and 95% using the GdCALIB program, developed in the Gliwice Radiocarbon Laboratory, and the Oxford program OxCal for very young samples. The numbers in brackets mean percent of age range in total probability distribution of calibrated age. (*Continued*)

Name and sample description <sup>a</sup>	Lab nr <sup>b</sup>	<sup>14</sup> C dendroage	Age range (68%) [cal. AD, BC]	Age range (95%) [cal. AD, BC]
<b>29. Jurki, Pisa River</b> (53°15'N, 21°52'E), <i>Quercus</i> , EB, Heritage Park in Nowogród, Ossowski W. 1996	Gd-7922	650 ± 60 BP	1340 AD–1392 AD (46.1%) 1296 AD–1321 AD (22.0%)	1279 AD–1412 AD (95.6%)
<b>30. Lednickie J. III</b> , Lednickie Lake, (53°31'N, 17°23'E), <i>Tilia?</i> , EB, UW, Ossowski W. 1997	Gd-10625	680 ± 120 BP	1245 AD–1407 AD (68.3%)	1153 AD–1454 AD (90.2%) 1115 AD–1145 AD (1.9%) 1046 AD–1098 AD (3.2%)
<b>31. Sierzechów</b> Rawka River, (52°08'N, 20°08'E), <i>Quercus</i> , EB, Archaeological Museum in Warsaw, Ossowski W. 1996	Gd-7904	730 ± 50 BP	1368 AD–1371 AD (2.2%) 1246 AD–1304 AD (65.9%)	1343 AD–1391 AD (16.1%) 1220 AD–1318 AD (79.2%)
<b>32. Brzeziny</b> , (51°32'N, 22°36'E), <i>Pinus</i> , EB, Museum of Country in Lublin, Ossowski W. 1998	Gd-11437	740 ± 65 BP	1225 AD–1304 AD (62.06%) 1364 AD–1367 AD (6.34%)	1172 AD–1323 AD (76.32%) 1336 AD–1396 AD (19.08%)
<b>33. Kamień Pomorski</b> Dźwina River, (53°57'N, 14°47'E), wood, EB, Museum in Szczecin, Filipowiak W. 1984	Gd-3211	770 ± 60 BP	1222 AD–1292 AD (68.0%)	1348 AD–1390 AD (4.6%) 1160 AD–1314 AD (90.0%)
<b>34. Wolin-Dziwna</b> , Dziwna River, (53°52'N, 14°37'E), wood, EB, Museum in Szczecin, Filipowiak W. 1990	Gd-6335 A	810 ± 80 BP	1161 AD–1291 AD (67.6%)	1031 AD–1305 AD (94.7%)
<b>35. Wolin-Dziwna</b> , Dziwna River, (53°52'N, 14°37'E), wood, EB, Museum in Szczecin, Filipowiak W. 1990	Gd-6335 B	835 ± 55 BP	1170 AD–1271 AD (68.4%)	1153 AD–1286 AD (78.8%) 1115 AD–1144 AD (6.0%) 1046 AD–1098 AD (10.5%)
<b>36. Wolin-Dziwna</b> , Dziwna River, (53°52'N, 14°37'E), wood, EB, Museum in Szczecin, Filipowiak W. 1990	Gd-6347 C	850 ± 70 BP	1159 AD–1275 AD (58.7%) 1126 AD–1134 AD (3.3%) 1061 AD–1077 AD (6.1%)	1041 AD–1282 AD (95.2%)
<b>37. Elbląg II</b> <i>Quercus</i> , EB, Museum in Elbląg, Ossowski W. 1995	Gd-11305 (*)	1030 ± 110 BP	1134 AD–1158 AD (6.5%) 1077 AD–1125 AD (12.8%) 941 AD–1062 AD (37.5%) 894 AD–939 AD (11.4%)	780 AD–1241 AD (95.4%)

Table 1 Description (name, site, geographical coordinates, species if known, fragment of logboat, location, collector) and conventional and calibrated ages of the samples. Lack of geographical coordinates indicates unknown sites. Age range has been determined with confidence levels 68% and 95% using the GdCALIB program, developed in the Gliwice Radiocarbon Laboratory, and the Oxford program OxCal for very young samples. The numbers in brackets mean percent of age range in total probability distribution of calibrated age. (Continued)

Name and sample description <sup>a</sup>	Lab nr <sup>b</sup>	<sup>14</sup> C dendroage	Age range (68%) [cal. AD, BC]	Age range (95%) [cal. AD, BC]
<b>38. Nowa Cerkiew</b> (54°11'N, 18°52'E), <i>Quercus</i> , EB, PMM, Dyrkowa 1984	Gd-3176	1070 ± 40 BP after 959 AD	962 AD–1016 AD (63.4%) 899 AD–905 AD (5.2%)	941 AD–1022 AD (75.0%) 894 AD–937 AD (20.6%)
<b>39. Grzybowo</b> Sominko Lake, (52°08'N, 20°08'E), <i>Quercus</i> , EB, UW, Ossowski W. 1997	Gd-11367	1070 ± 100 BP after 1040 AD	1142 AD–1154 AD (2.4%) 1091 AD–1117 AD (5.0%) 866 AD–1048 AD (60.3%)	771 AD–1208 AD (94.6%)
<b>40. Puck</b> , Puck Bay, (54°08'N, 20°08'E), <i>Quercus</i> , EB, Museum in Puck, Stępień W. 1980	Gd-981	1190 ± 70 BP	911 AD–957 AD (16.3%) 778 AD–896 AD (52.0%)	689 AD–984 AD (95.3%)
<b>41. Gotlandzka Głębia</b> (56°27'N, 19°25'E), <i>Quercus</i> , EB, PMM, Dyrkowa M. 1984	Gd-1896	1200 ± 50 BP after 730 AD	937 AD–941 AD (1.5%) 776 AD–893 AD (66.9%)	753 AD–968 AD (88.3%) 706 AD–748 AD (7.3%)
<b>42. Steklin</b> Steklin Lake, (52°57'N, 19°00'E), <i>Quercus</i> , EB, UW, Ossowski 1995	Gd-11303	1230 ± 90 BP	697 AD–887 AD (68.4%)	662 AD–980 AD (95.2%)
<b>43. Ulanów</b> , San River, (50°34'N, 22°04'E), <i>Quercus</i> , EB, PMM Dyrkowa M. 1983	Gd-2064	1300 ± 50 BP after 728 AD	731 AD–772 AD (29.9%) 676 AD–728 AD (38.4%)	836 AD–863 AD (4.5%) 657 AD–825 AD (90.7%)
<b>44. CMM/OT/162</b> <i>Quercus</i> , EB, PMM, Dyrkowa M. 1984	Gd-1895	1490 ± 50 BP	547 AD–631 AD (68.1%)	496 AD–655 AD (88.9%) 450 AD–486 AD (6.6%)
<b>45. Kamień Pomorski- katedra</b> , <i>Quercus</i> , EB, Cathedral Museum in Kamień Pomorski, Filip- owiak W. 1984	Gd-2309	1490 ± 60 BP	540 AD–643 AD (68.3%)	446 AD–656 AD (95.1%)
<b>46. Wolin Miasto</b> wood, EB, Museum in Szczecin, Filipowiak W. 1984	Gd-2300	1570 ± 40 BP	447 AD–540 AD (68.2%)	573 AD–593 AD (4.8%) 422 AD–568 AD (90.5%)
<b>47. Kamień Pomorski</b> from boat, wood, EB, Ca- thedral Museum in Ka- mień Pomorski, Filipowiak W. 1985	Gd-1876	1630 ± 50 BP	476 AD–531 AD (27.6%) 397 AD–462 AD (40.4%)	330 AD–551 AD (94.0%) 265 AD–280 AD (1.6%)
<b>48. Lewin Brzeski I</b> (50°45'N, 17°37'E), <i>Quercus</i> , Museum of Opole Silesia in Opole	Gd-5958	1620 ± 50 BP late autumn or winter 371/372 AD	473 AD–532 AD (33.6%) 411 AD–465 AD (34.9%)	336 AD–561 AD (94.9%)



Table 1 Description (name, site, geographical coordinates, species if known, fragment of logboat, location, collector) and conventional and calibrated ages of the samples. Lack of geographical coordinates indicates unknown sites. Age range has been determined with confidence levels 68% and 95% using the GdCALIB program, developed in the Gliwice Radiocarbon Laboratory, and the Oxford program OxCal for very young samples. The numbers in brackets mean percent of age range in total probability distribution of calibrated age. (*Continued*)

Name and sample description <sup>a</sup>	Lab nr <sup>b</sup>	<sup>14</sup> C dendroage	Age range (68%) [cal. AD, BC]	Age range (95%) [cal. AD, BC]
<b>49. Lewin Brzeski II</b> (50°45'N, 17°37'E), <i>Quercus</i> , Museum of Opole Silesia in Opole	Gd-7279	1760 ± 40 BP ca 418 (-6/+9) AD	241 AD–338 AD (68.3%0)	209 AD–402 AD (94.2%) 149 AD–160 AD (1.0%)
<b>50. Kraków Dkra,</b> <i>Quercus</i> , EB, Archaeological Museum in Cracow, Krapiec M. 1998	Gd-10773 (*)	2030 ± 130 BP	191 BC–122 AD (68.4%)	371 BC–242 AD (95.4%)
<b>51. Śmiełów</b> (53°04'N, 16°28'E), <i>Quercus</i> , EB, Museum in Śmiełów, Ossowski W. 1997	Gd-10684 (*)	2750 ± 150 BP	1130 BC–778 BC (67.9%)	1313 BC–511 BC (94.7%)
<b>52. Łażno</b> (54°07'N, 22°13'E), <i>Quercus</i> , EB, Museum in Suwałki, Ossowski W. 1995	Gd-11304 (*)	2930 ± 100 BP	952 BC–948 BC (0.9%) 1263 BC–991 BC (67.5%0)	1396 BC–898 BC (95.1%)
<b>53. Chwalimki</b> (53°45'N, 16°30'E), <i>Alnus</i> , EB, PMM, Ossowski 1997	Gd-10625 (*)	3130 ± 80 BP	1279 BC–1269 BC (3.0%) 1458 BC–1298 BC (59.8%) 1500 BC–1480 BC (5.9%)	1527 BC–1156 BC (94.0%)
<b>54. Pinczów</b> (53°45'N, 16°30'E), <i>Quercus</i> , EB, PMM, Ossowski 1995	Gd-11304	3130 ± 70 BP after 1220 BC	1272 BC–1270 BC (0.9%) 1452 BC–1303 BC (63.5%) 1496 BC–1484 BC (3.8%0)	1249 BC–1203 BC (4.2%) 1522 BC–1251 BC (90.9%)
<b>55. Cieśle</b> (52°22'N, 16°37'E), <i>Quercus</i> , Archaeological Museum in Poznań, EB, Krapiec M. 1992	Gd-6640	3470 ± 100 BP after 1700 (-7/+8) BC	1657 BC–1643 BC (2.8%) 1905 BC–1672 BC (65.3%0)	1986 BC–1522 BC (93.4%) 2027 BC–1996 BC (2.0%)

<sup>a</sup>EB = edge of board; UW = logboat remains on the bottom of water reservoir; PMM = Polish Maritime Museum in Gdańsk.

<sup>b</sup>Ox = OxCal program was used for calibration of radiocarbon dates; \* = dates of samples from preserved logboats after removing of organic preservatives; A, B, and C = independent dates of the same logboat.

## DENDROCHRONOLOGY

Most of the analyzed logboats were made from oak trunks (*Quercus robur/petraea*). Tree-ring analyses were carried out on 60 oak logboats, selected by researchers from the Polish Maritime Museum (PMM) in Gdańsk (Krapiec and Zielski 1999). In most cases, samples of wood for analyses were taken with an increment borer, suitable for dry wood. Only in cases of badly preserved logboats were slices taken, about 2–3 cm thick.

Growth sequences of oak logboats were dendrochronologically dated against standard chronologies defined for the area of Poland. These are, among others: southern Poland standard chronologies based on subfossil oaks from alluvial sediments covering 1748–1118 BC, 1018–620 BC, and 474

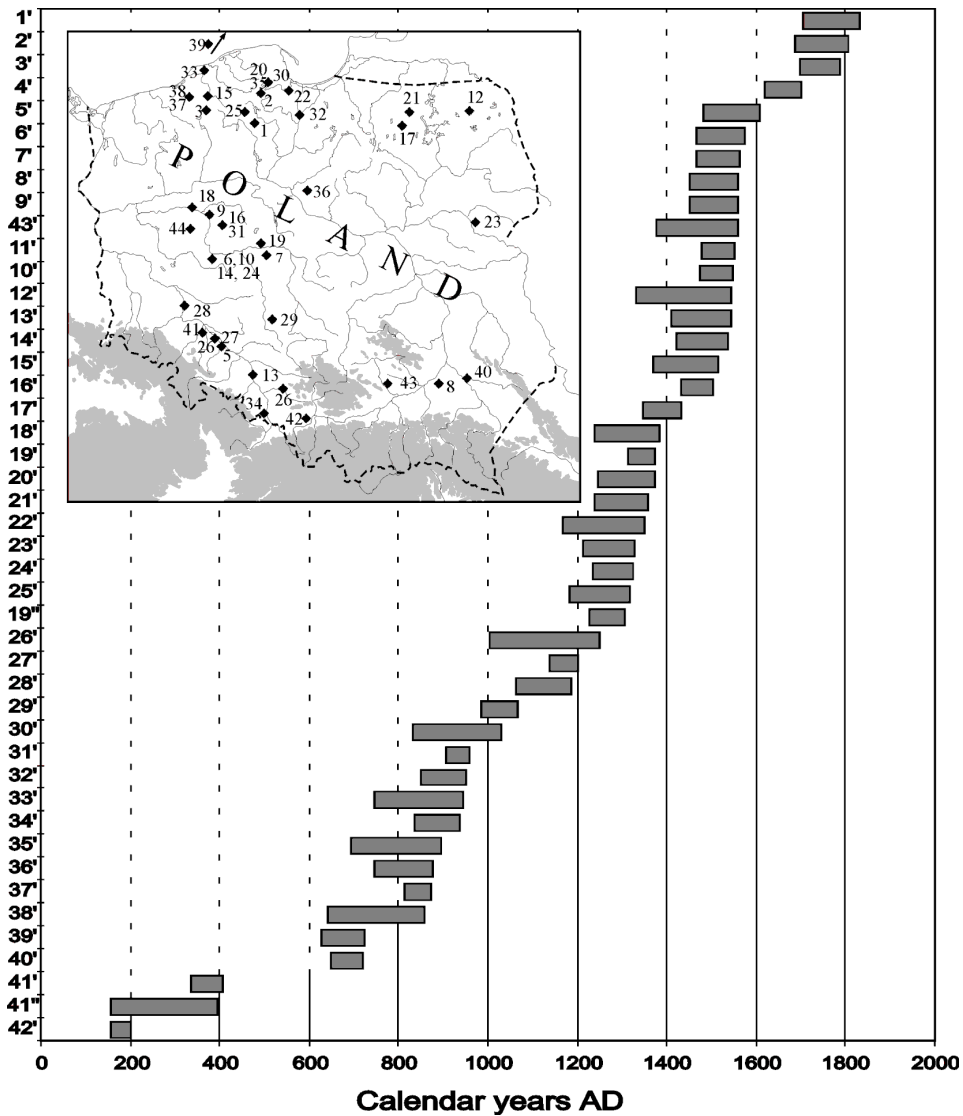


Figure 2 Results of absolute dendrochronological dating of annual growth sequences of oak logboats, with calendar ages from the last 2000 year period, together with their locations. The numbers connected with dating results in the left column correspond with numbers of sites on the map.

BC–1555 AD (Krapiec 1998), regional chronologies for Małopolska (910–1997 AD), Lower Silesia (780–1997 AD) and Wielkopolska (449–1994 AD), based on archaeological and historical wood (Krapiec 1998), as well as chronologies worked out for areas near Pułtusk, Szczecin, Słupsk, and Olsztyn (M Krapiec), Gdańsk Pomerania chronology constructed by T Ważny (1990), and so-called Baltic Wood Chronologies, compiled in western Europe; in England (BALTIC1, BALTIC2; Hillam and Tyers 1995), and in Holland (Bauch and Eckstein 1970). The results of dating of individual objects, together their locations are presented in Figure 2 above.

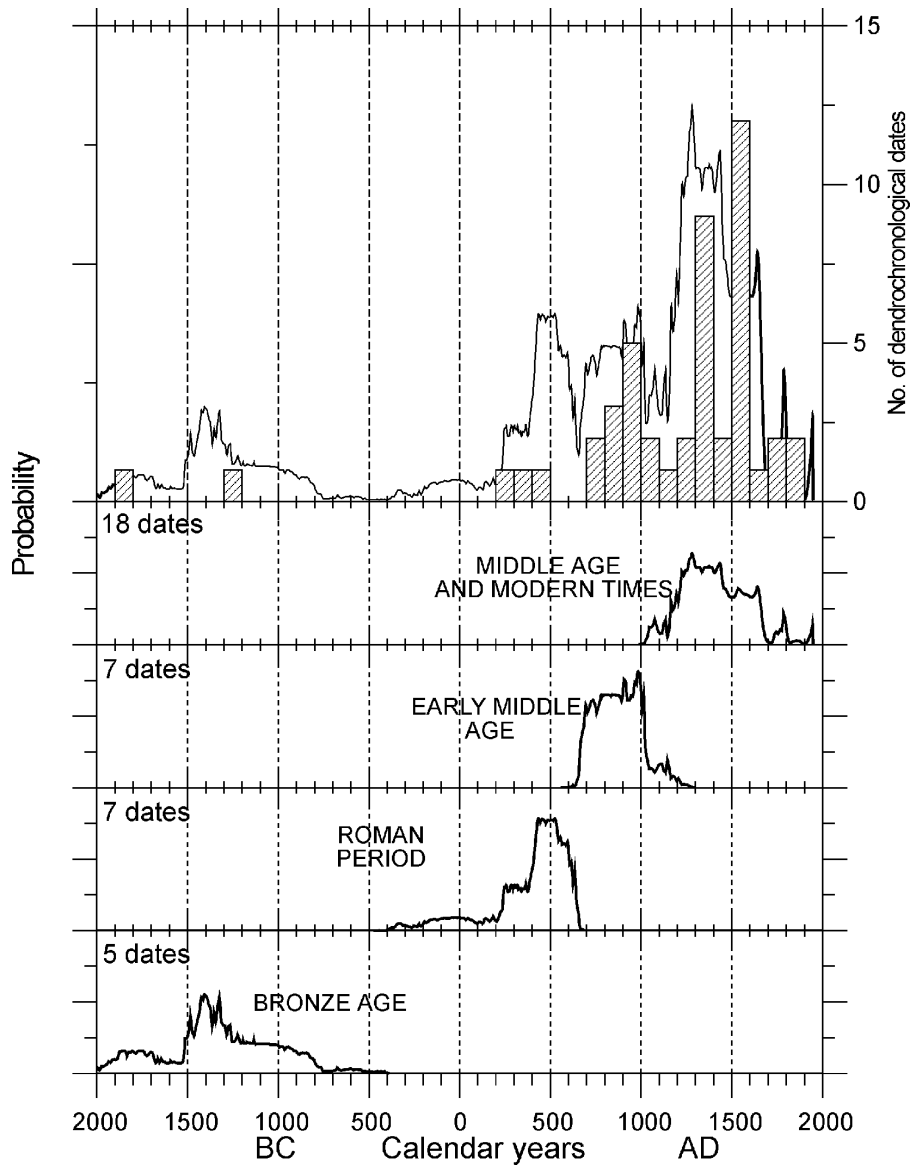


Figure 3 The cumulative probability distribution of calibrated <sup>14</sup>C ages of 37 logboat samples (straight line) for which the conventional <sup>14</sup>C age is less than 300 BP. The comparison with the histogram of the dendrochronological dates is shown. Cumulative probability distribution of logboat calibrated ages was divided into phases corresponding to different cultures.

Forty-six logboats were absolutely dated. It turned out that tree-ring dating of logboats, which practically meant dating of individual trees, was highly successful. This was due to the broad comparative material, in the form of regional and local chronologies, as well as to the fact that for the construction of boats, the largest specimens of oaks, dominant in local populations and representative for regional growth pattern, had been selected.

The oldest of the dendrochronologically dated oak logboats from the area of Poland date back to the Bronze Age. These are one-trunk boats from Cieśla near Buk, dated to around 1700 BC and a boat from Pińczów, made of oak felled around 1220–1215 BC. Logboats from the Roman period are also rare. They are represented by finds from Wolica near Cracow (dated to after 209 AD) and Lewin Brzeski (371 AD and about 418 AD).

### Frequency Distribution of Calendar Ages

Figure 3 (on preceding page) presents the cumulative probability distribution obtained by summarizing the probability distributions of calibrated  $^{14}\text{C}$  ages of all dated samples with conventional  $^{14}\text{C}$  ages higher than 300 BP. We note that probability distribution contains four wide but clearly separated maxima, which correspond to four groups of samples. These groups represent the following age intervals: Bronze Age, Roman period, early Middle Ages, and Middle Ages, and present times. Figure 3 also shows the cumulative probability distributions of calibrated  $^{14}\text{C}$  ages for each of group mentioned above.

Probability distribution of all calibrated  $^{14}\text{C}$  ages in Figure 3 is compared to the histogram of a number of dendrochronological dates obtained for oak logboats samples in 50-year intervals belonging to periods from the Bronze Age to modern times. Logboats from younger periods, i.e. Middle Ages and Modern Times, are predominant. The frequency distribution pattern of occurrence of logboats from these periods has maxima in the 10th, 14th, and 16th centuries, in agreement with the distribution pattern of  $^{14}\text{C}$  dating.

### CONCLUSION

Logboats are important historical artifacts that tell us a great deal about ancient navigation. Until the Middle Ages, logboats are the only survivors of the numerous craft that must have plied Poland's waterways. Research has shown that these boats played a significant part in inland water transport from the Middle Ages to the 19th century. Moreover, not only do logboats provide information about former boat-building techniques, analysis of the use and operating conditions of these craft can tell us a lot about the extent to which water areas were used in former times.

The intervals of  $^{14}\text{C}$  calibrated ages, inside which we can observe the maximums of cumulative probability distribution, are consistent with archaeological data. The oldest maximum represents the Bronze Age, when logboats were produced in all of Central Europe. For the time interval from the 3rd to the 17th century AD, where the cumulative probability distribution has a large maxima, we can observe a very distinct minimum at around 700 AD. This minimum correlates very well with the period of Roman influence, which characterized itself by a lack of logboats among archaeological findings. The other distinct minimum in this part of the cumulative probability distribution can be found around 1100–1200 AD and is followed a large maximum. It allocates well the beginning of the wood floating period.

$^{14}\text{C}$  and dendrochronological dating of logboats is consistent and useful for reconstruction of an absolute time scale for archaeological evidence and paleoenvironmental studies.

### ACKNOWLEDGMENTS

The preparation of  $^{14}\text{C}$  dating results was financially supported by grants No. 6 P04E 007 17 from the Committee for Scientific Research, BW/RMF1/2000 from the Silesian University of Technology, and No. 11.11.140.51 from University of Mining and Metallurgy.

## REFERENCES

- Bauch J, Eckstein D. 1970. Dendrochronological dating of oak panels of Dutch seventeenth-century paintings. *Studies of Conservation* 15:45–50.
- Bohnsack D. 1938. Neue Bondenfunde. *Altpreußen* 3(1):24–9, 58–62.
- Gross H. 1938. Pollenanalytische Untersuchung von 3 Teilprofilen und einigen orgeschichtsfunden von Gohra-Worle (Pommerellen). *Blätter für deutsche Vorgesichte* H12:25–39.
- Filipowiak W. 1988. Początki żeglugi słowiańskiej u ujścia Odry (The beginning of Slavonic navigation at the Mouth of the River Odra). In: *Studia nad etnogenезą Słowian i kultur Europy wczesnośredniowiecznej*. Vol. II. p 29–46.
- Filipowiak W. 1994. Shipbuilding at the Mouth of the River Odra. In: Westerdahl C, editor. *Crossroads in ancient shipbuilding*. Oxford: Oxbow Monograph 40. p 83–96.
- Hillam J, Tyers I. 1995. Reliability and repeatability in dendrochronological analysis: test using the Flechter archive of panel-painting data. *Archaeometry* 37(2): 395–405.
- Krapiec M. 1998. Oak dendrochronology of the Neoholocene in Poland. *Folia Quaternaria* 69:5–134.
- Krapiec M, Zielski A. 1999. Dendrochronologiczne datowanie łodzi jednopiennych z obszaru Polski (Dendrochronological dating of logboats from Poland). In: Ossowski W, editor. *Studia nad łodziami jednopiennymi z obszaru Polski (Study on logboats from Poland)*. Gdańsk: Marpress. p 5–236.
- Ossowski W. 1999. Zróżnicowanie typologiczne i regionalne łodzi jednopiennych z obszaru Polski (Typology and regional differences of logboats from Poland) In: Ossowski W, editor. *Studia nad łodziami jednopiennymi z obszaru Polski (Study on logboats from Poland)*. Gdańsk: Marpress. p 67–162.
- Pazdur A, Goslar T, Michczyński A. 1999. Wiek łodzi jednopiennych w świetle datowań radiowęglowych (Age of logboats in the light of radiocarbon dating). In: Ossowski W, editor. *Studia nad łodziami jednopiennymi z obszaru Polski (Study on logboats from Poland)*. Gdańsk: Marpress. p 259–68.
- Pazdur MF, Michczyńska DJ. 1989. Improvement of the procedure for probabilistic calibration of radiocarbon dates. *Radiocarbon* 31(3):824–32.
- Pazdur A, Pazdur MF. 1986. Aparatura pomiarowa Laboratorium C-14 w Gliwicach. Doświadczenia konstrukcyjne i eksploatacyjne (Equipment C-14 Laboratory in Gliwice. Construction and exploitation experiences). *Zeszyty Naukowe Politechniki Śląskiej, Seria Matematyka-Fizyka, Zesz. 46, Geochronometria* 1:55–69.
- Ramsey CB. 1995. Radiocarbon calibration and analysis of stratigraphy: the OxCal program. *Radiocarbon* 37(2):425–30.
- Smolarek P. 1991. The underwater investigations of the Polish Maritime Museum in Gdańsk from 1982 to 1985. *Acta Universitatis Nicolai Copernici, Archeologia Podwodna* 3. Toruń. p 3–24.
- Stuiver M, Polach HA. 1977. Reporting of <sup>14</sup>C data. *Radiocarbon* 19(3):355–63.
- Ważny T. 1990. *Aufbau und Anwendung der Dendrochronologie für Eichenholz in Polen* [PhD thesis]. Hamburg: Buch- und Offsetdruckerei Guenter Stubbemann GmbH. p 213.