

Oxygen isotopes in glacier-river water, Austre Okstindbreen, Okstindan, Norway

WILFRED H. THEAKSTONE

Department of Geography, University of Manchester, Manchester M13 9PL, England

E-mail: w.theakstone@man.ac.uk

ABSTRACT. There is no discernible river discharge from Austre Okstindbreen, Norway, in winter; any water formed by basal melting is likely to be stored in isolated cavities or sediments at the bed. In summer, a baseflow component of discharge, relatively depleted of ^{18}O , is diluted by water more enriched in ^{18}O . Glacier ice meltwater with a high $\delta^{18}\text{O}$ value passes rapidly through channelized systems, and emerges in the glacier river within a few hours. Headward extension of the systems in late summer may tap water stored within the glacier since the previous summer's close-down. Stored water also is released during early melt-season events, when the low-capacity drainage systems cannot accommodate inputs. The high $\delta^{18}\text{O}$ value indicates that the probable source of the released water is glacier ice or low-altitude snowfall. Stratigraphic variations of $\delta^{18}\text{O}$ values, resulting from changing weather conditions, characterize the accumulating winter snowpack. During the melt season, the mean $\delta^{18}\text{O}$ value of the residual pack rises. The water leaving it, depleted of ^{18}O , passes slowly through the glacier, smoothing out variations of supply. $\delta^{18}\text{O}$ values of rain vary between and within events, and their effect on glacier-river $\delta^{18}\text{O}$ values is unpredictable.

1. INTRODUCTION

The water issuing from glaciers as a result of snow- and ice melt is a valuable resource. In Norway, as in other alpine areas, it is particularly important for hydroelectric power generation (Østrem and Haakensen, 1999). Glacier-river discharge in summer is influenced by temporal and spatial patterns of snow accumulation in the preceding winter; these vary with altitude (Raben and Theakstone, 1998). Temporal and spatial changes of water inputs to a glacier, and of drainage-system configurations within it in response to those inputs, affect glacier dynamics (Harper and others, 2002). For a variety of purposes, therefore, there is a need to understand the processes that determine both the time and duration of melting and the nature of the routes taken by the meltwater that passes through a glacier.

Recent studies have suggested that distributed and channelized systems coexist within and beneath a glacier (Hubbard and others, 1995; Raymond and others, 1995), that the channelized system migrates headward during summer (Nienow and others, 1998) and that the systems close down in winter, with consequent temporary storage of water in the glacier and subsequent release in spring (Kavanaugh and Clarke, 2001). Here, we examine how studies of oxygen isotopes in glacier-river water and its sources can help solve some of the problems associated with these ideas about glacier hydrology. Isotopes are ideal tracers of water sources and movement because they are integral constituents of water molecules, not solutes (Kendall and Caldwell, 1998). Data from different years may differ markedly, reflecting differences of timing and location of melting and drainage-system configuration. Observations during a period of several years are likely to elucidate some of the problems associated with these differences.

Studies through a 16 year period at Austre Okstindbreen, the largest glacier of the Okstindan area, Nordland, Norway (Fig. 1), have focused on the following questions: (1) How do glaciers operate as hydrological systems over various time-scales? (2) Is there a distributed drainage system charged by snowmelt and a channelized system charged by ice melt? (3) Does the channelized system extend up-glacier during the course of the summer? (4) Is water stored temporarily in a glacier during the late part of the ablation season, the following winter and the early part of the next ablation season? (5) What are the fundamental controls of the isotopic composition of glacier-river water at Austre Okstindbreen? (6) What is the influence of climate and weather on these controls?

2. OXYGEN ISOTOPES AND INTERNAL DRAINAGE SYSTEMS AT A VALLEY GLACIER

2.1. Water sources

The water issuing from a glacier in summer is a mixture. Its sources include snow meltwater, glacier ice meltwater and rainfall (Fig. 2). Smaller contributions may come from melting firn, superimposed ice, regelation ice and ground-water. These sources differ in isotopic composition, and their relative contributions to total discharge are reflected in the composition of the river water emerging at a particular time. The contributions of each source vary on time-scales ranging from a few minutes, during discrete "outburst events", to decades, within which major changes of glacier mass balance, driven by climatic variations, may be experienced.

Both temporal and spatial variations of $\delta^{18}\text{O}$ values characterize the snow which accumulates at a glacier in winter.

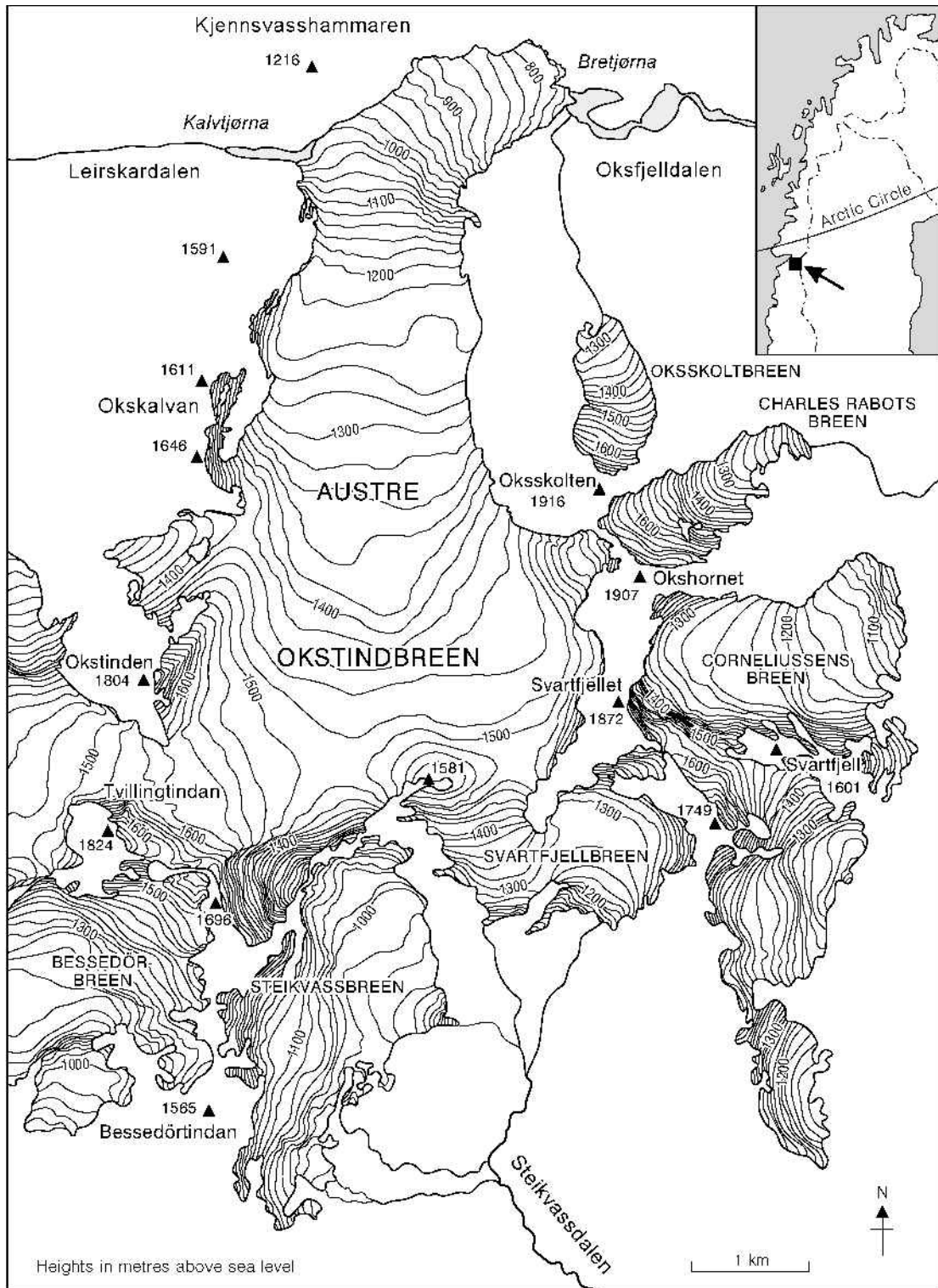


Fig. 1. The glacier Austre Okstindbreen, Okstinden, Nordland, Norway. Shallow ice divides link the head of the glacier and a number of smaller glaciers flowing east, south and west. (Map data: 1983.)

Stratigraphic variations may be marked (Moser and Stichler, 1975; Shanley and others, 1995). In part, this reflects the large variations of winter air temperatures: in general, ^{18}O depletion of falling snow increases with decreasing temperature (He and Theakstone, 1994; McCabe, 1994). The degree of turbulence in the air masses from which the snow falls (Covey and Haagenson, 1984) and rates of evaporation and condensation (Peel and others, 1988) also influence the $\delta^{18}\text{O}$ values of accumulating snow.

The water that forms when melting occurs at the upper

surface of the snowpack at higher altitudes may have to pass through several metres of accumulated snow. A wetting front may move down through the snow or, in the early stage of melting, water may move in unstable vertical channels ("flow fingers"), their size and distribution depending on the structure of the pack and on weather conditions (Schneebeil, 1995). The development of finger flow aids warming of the snow when water refreezes at stratigraphic boundaries and ice layers form (Marsh and Woo, 1984). The thickness and frequency of such ice layers change as melting

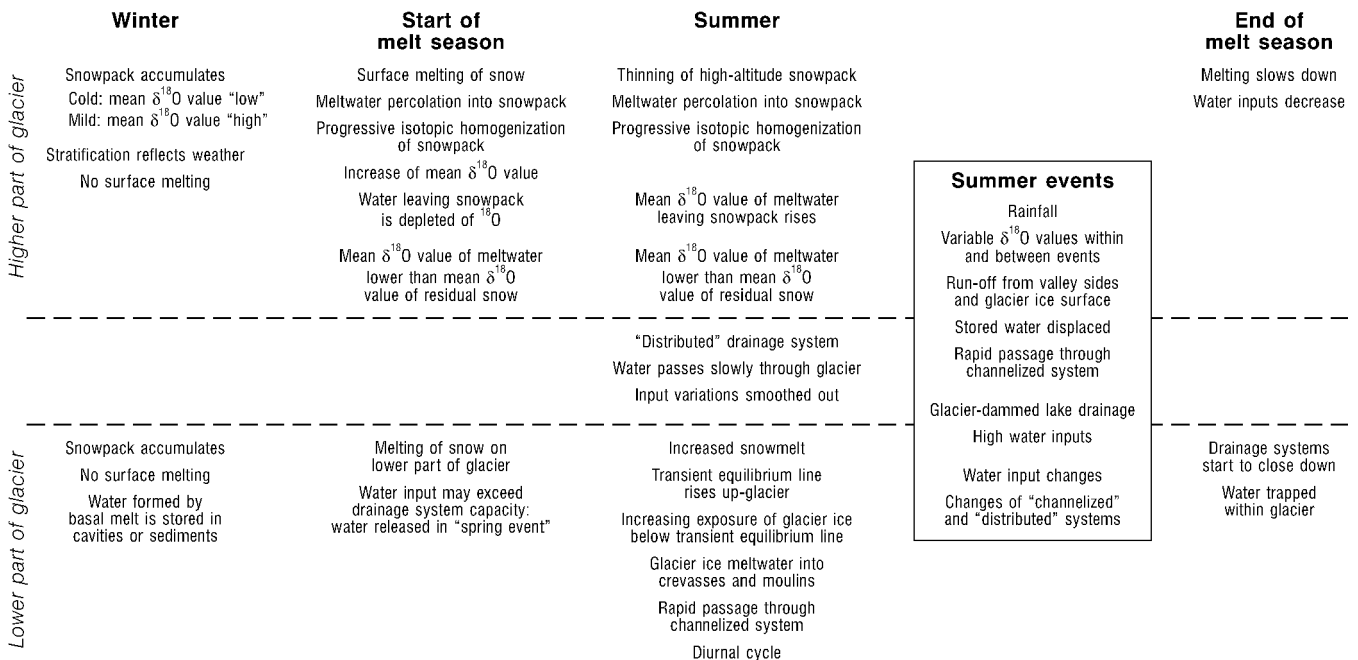


Fig. 2. The water discharging in the glacier river in summer has a variety of sources of differing isotopic composition. Transit times from sites of input vary, as do the routes taken by the water in its passage through the glacier. The $\delta^{18}\text{O}$ values of snow meltwater entering the glacier reflect both the initial, weather-dependent stratigraphic variations in the snowpack and the melting process. Snow meltwater, which passes slowly through the glacier from the higher part, provides the baseflow component that maintains river discharge throughout the summer. Glacier ice meltwater generally passes quickly through the lower part of the glacier, but may be trapped as conduits close down at the end of the melt season. Discrete events may result in sudden changes of glacier-river discharge and cause deviations of $\delta^{18}\text{O}$ values of river water from a more regular pattern.

proceeds (Raben and Theakstone, 1998). When the snowpack is wet and isothermal, they cease to grow, and no longer inhibit meltwater percolation (Marsh and Woo, 1985).

As meltwater percolates downwards, isotopic exchange occurs within the snowpack (Cooper, 1998; Unnikrishna and others, 2002). The mean $\delta^{18}\text{O}$ value of the snowpack increases, and there is a trend towards greater homogeneity (Arnason, 1969; Raben and Theakstone, 1994, 1998; Raben and others, 2000). Meltwater entering the glacier from the snowpack is correspondingly depleted of ^{18}O . Its $\delta^{18}\text{O}$ values are influenced by the processes which control snow metamorphism and the melting of individual strata, by those which determine transport pathways during percolation, and by those which control the interaction of the meltwater with the solid (ice) grains (Taylor and others, 2001).

At lower altitudes, the winter snow cover is thinner than at higher altitudes, and it directly overlies glacier ice. Snow meltwater enters the glacier earlier in the summer, at discrete points (moulins, crevasses). Because the snow cover is likely to be less depleted of ^{18}O than that at higher altitudes, $\delta^{18}\text{O}$ values of the meltwater are higher than those of the snow meltwater that enters higher parts of the glacier.

The principal source of glacier-river water below the transient equilibrium line is glacier ice meltwater. Isotopic fractionation is not normally observed during the melting of glacier ice (Moser and Stichler, 1980; Souchez and Lorrain, 1991). Thus, $\delta^{18}\text{O}$ values of glacier ice meltwater are similar to those of the compact ice from which it is formed (Theakstone, 1988b). However, isotopic changes may result from meltwater refreezing after it has percolated into the glacier (Souchez and Lorrain, 1991).

Rainfall may contribute to glacier-river discharge by way of large but short-lived events, or through more sustained periods of lower-intensity precipitation. The stable isotopes in

precipitation are linked closely to the path, structure and evolution of the storm with which the precipitation is associated (Gedzelman and Lawrence, 1990; Celle-Jeanton and others, 2001). They are a measure of the average loss of moisture from the associated air mass between the source region and the precipitation site (Rozanski and others, 1993). The isotopic composition of rainfall varies both between and within events (Gat, 1980; Gedzelman and Lawrence, 1982; Rindsberger and others, 1990; Pionke and DeWalle, 1992). The high within-event variability reflects both antecedent meteorological conditions and the fractionation processes which affect the atmospheric air masses with which the precipitation is associated (Dansgaard, 1964; Dansgaard and others, 1973).

2.2. Drainage systems

In recent years, studies of glacier hydrology and hydrochemistry have included a strong focus on the properties of glacier drainage systems (Sharp and others, 1998). Even when a glacier is relatively small, subglacial hydraulic systems may be complex (Fountain, 1994; Sharp and others, 1995). A distinction is commonly made between "channelized" systems, with relatively large arborescent tunnels, and "distributed" systems, with many small passageways in a linked network at the bed (Fig. 2). However, drainage configurations may change in response to changing glacier geometry or water flux (Fountain and Vaughn, 1995), and different types of drainage system may coexist within and beneath a particular glacier (Richards and others, 1996; Gordon and others, 1998). Dye-tracer tests may show very rapid or very slow throughput of water from different points at a single glacier (Theakstone and Knudsen, 1981; Seaberg and others, 1988).

Below the transient equilibrium line, glacier-ice melt-

water flows quickly across the bare ice surface. Having entered the glacier through moulins and crevasses, it may pass quickly to the point at which the river issues from beneath it. Water flow through snow is slow compared with that over bare ice (Fountain, 1989). At lower altitudes in summer, the delay between peak meltwater input and peak glacier-river discharge may decrease as the snowpack becomes thinner. At higher altitudes, water may be stored temporarily in a saturated layer in firn, but the presence of such an aquifer depends on the underlying surface being relatively impermeable.

2.3. Changes during the summer

The relative contributions of different water sources to glacier-river discharge change during the course of the summer. At the same time, the glacier's internal drainage systems evolve. Variations of glacier-river water $\delta^{18}\text{O}$ values result from these changes (Fig. 2). Glacier-river discharge is maintained by a baseflow component, the importance of which varies with geographical location, altitude, glacier size and glacier geometry (Theakstone and Knudsen, 1996a). In periods of fine weather, diurnal variations of discharge are superimposed on the baseflow. In such conditions at Austre Okstindbreen, an ^{18}O -depleted baseflow component of discharge is diluted on a diurnal basis by a less depleted component (Theakstone, 1988b). In contrast to the relatively rapid passage of this water, the baseflow component is delayed within the glacier's hydrological systems (Tranter and others, 1993, 1997; Raymond and others, 1995).

The composition of glacier-river water may change as a result of changes of water routing within the glacier. A major alteration of the subglacial channel network at South Cascade Glacier, Washington, U.S.A., between 1987 and 1992 was indicated by isotopic data (B. H. Vaughn and others, unpublished information). Drainage of a glacier-dammed lake at Austre Okstindbreen, which disrupted pre-existing glacier drainage systems, caused short-lived departures of $\delta^{18}\text{O}$ values from a more regular pattern (Theakstone, 1978, 2001; Knudsen and Theakstone, 1988).

3. THE STUDY AREA

Austre Okstindbreen, which lies close to the Arctic Circle (Fig. 1), has an altitudinal range of 733 to >1600 m a.s.l., but only 0.2 km² of the total surface area (14.0 km²) is above 1600 m. More than 10 km² of the glacier is above 1250 m, the mean equilibrium-line altitude of recent years (Knudsen, 1995; Jacobsen and others, 1997). Between about 1200 and 1100 m, there is a heavily crevassed icefall. Above it, most of the firn and glacier ice remains covered by snow throughout the summer. In 1988, however, the specific net mass balance was negative up to the highest parts of the glacier, firn was widely exposed, and the whole of the accumulation area was seen to be heavily crevassed (Knudsen, 1989a). The crevasses must facilitate the entrance of meltwater into the glacier.

Austre Okstindbreen is bounded to the west and east by north-south-trending mountain ranges, but a valley, Leirskardalen, breaks the western chain. There, the glacier is exposed to westerly winds, resulting in a small area of net accumulation of snow at around 1000 m. A lake, Kalvtjørna, forms intermittently in Leirskardalen as water flowing from the valley is dammed by the glacier's western margin. Austre Okstindbreen ends in the valley Oksfjeldalen, almost 2 km

Table 1. Maximum, median and minimum $\delta^{18}\text{O}$ values (‰) of sources of glacier-river water at Austre Okstindbreen (n = number of samples)

Source	Maximum	Median	Minimum	n
Glacier ice	-9.38	-11.24	-12.98	320
Ice meltwater	-10.49	-11.83	-13.07	33
Firn	-9.96	-11.08	-12.82	138
Snow	-7.11	-12.13	-21.84	1663
Rainwater	-4.96	-10.04	-19.58	80

from the position occupied by the glacier front in 1908 (Hoel, 1962; Andreasen and Knudsen, 1985). During the last two decades, it has retreated through a proglacial lake, Bretjørna. The width of the retreating margin in the lake has decreased since the mid-1980s.

Glacier-river discharge was monitored at Austre Okstindbreen from 1976 until 1995 by members of the Okstindan Glacier Project, a collaborative programme of the Universities of Manchester, U.K., and Aarhus, Denmark. In the summers of 1976-86, two rivers usually issued from the front of the glacier. Sampling in 1982 revealed that the $\delta^{18}\text{O}$ values of their water differed: the larger river was considerably more depleted of ^{18}O than was the smaller one. Generally, the northern river was the larger, but the southern one was the principal outlet for water throughout the summers of 1978 and 1981, and in the early part of the 1985 summer. In that year, drainage was disrupted during a mid-summer storm, after which the northern river was dominant (Karlsen, 1991). In 1987, no water issued from the southern side of the glacier, and in all subsequent summers only one river has discharged from its front.

Outbursts from the glacier-dammed lake Kalvtjørna occurred each summer from 1976 until 1988 (Theakstone, 1978; Knudsen and Theakstone, 1988). The lake basin remained empty between 1989 and 1994, and water from Leirskardalen flowed into an open conduit beneath the glacier. The conduit apparently closed towards the end of the 1994 summer, and the basin again filled with water. Ice and snow covered the lake surface in early summer 1995, and Kalvtjørna drained on 8 and 9 July. The lake water made only a minor contribution to river discharge, but the event had a marked short-term effect on the glacier-river hydrograph and on the composition of the river water.

Annual mass-balance and glacier-river discharge studies were undertaken at Austre Okstindbreen between 1987 and 1995 (Knudsen, 1995). There is a close relationship between the glacier's winter balance (snow accumulation) and the precipitation recorded at meteorological stations operated by the Norwegian Meteorological Institute (DNMI) within 50 km of Austre Okstindbreen (Raben and others, 2000). In November 1987, an automatic weather station was installed near the glacier, at 1350 m a.s.l. Severe winter weather resulted in occasional data gaps, and the station was removed in May 1989. Between October 1990 and February 1993, air temperatures were recorded at 3 hour intervals in the valley below Austre Okstindbreen (720 m a.s.l.). The correlations between mean daily temperatures close to the glacier and those recorded at the DNMI station Susendal (265 m a.s.l.) were high (1350 m: $r^2 = 0.72$, $n = 243$; 720 m: $r^2 = 0.87$, $n = 311$).

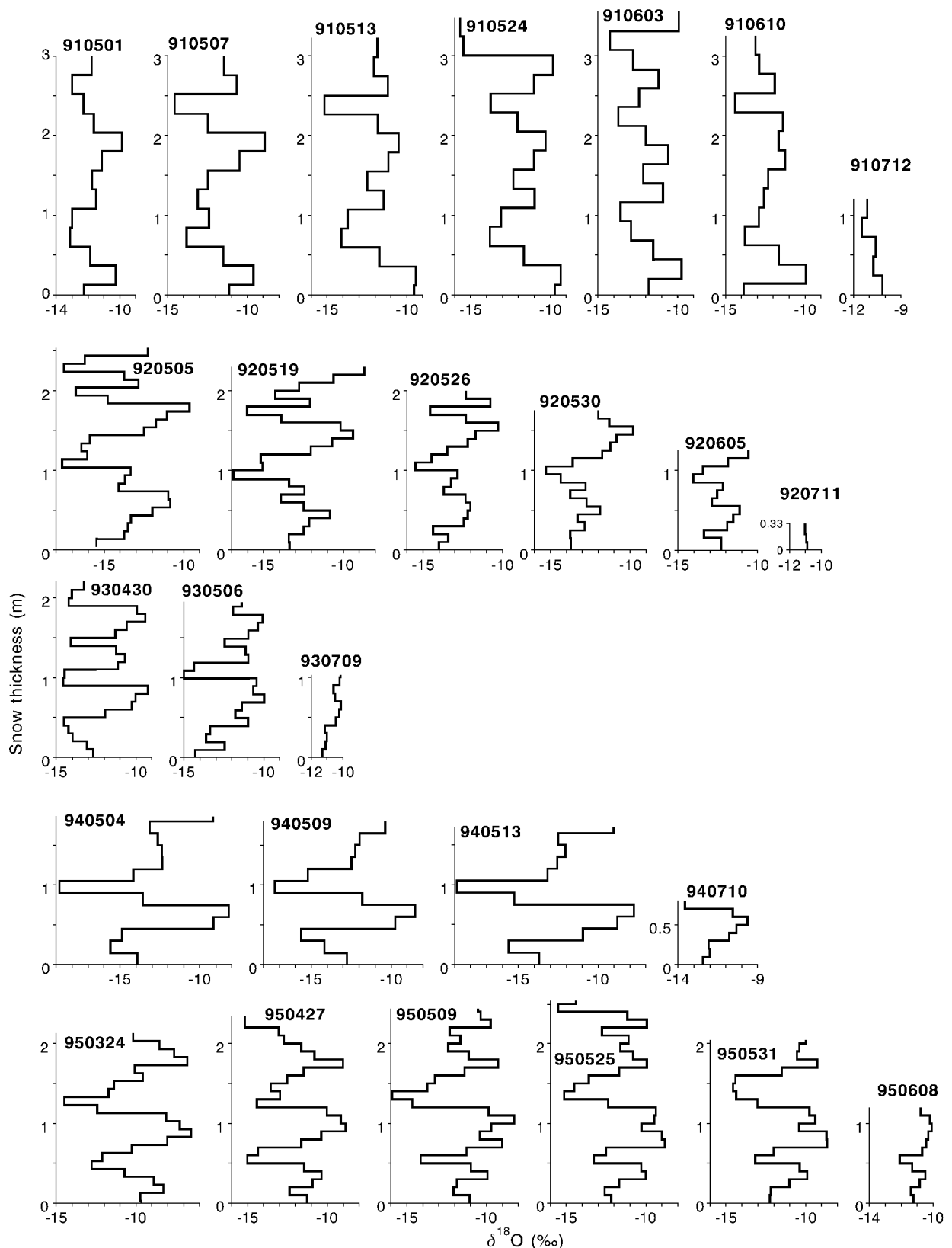


Fig. 3. Changes in $\delta^{18}\text{O}$ values of accumulated snow at around 1240 m a.s.l. on Austre Okstindbreen in five successive years. Sampling dates (year, month, day) are shown. Sample thickness varied from year to year, but the same thickness was used on each occasion in a particular year. The nature of the pre-melt isotope stratigraphy remains evident during the melting phase, but gradual homogenization is accompanied by a rise in the mean $\delta^{18}\text{O}$ value (Table 2).

4. METHODS

An automatic liquid sampler was used to collect water samples from the river as it emerged from beneath the glacier. The intake was maintained at a depth of about 0.5 m below the surface of the river; in most years, the river

channel was 1.5–2 m deep at the site. Samples were transferred to randomly selected pre-numbered polyethylene vials and transported to the University of Copenhagen Department of Geophysics for mass-spectrometer analysis. Snow samples were collected from the walls of pits excavated to glacier ice or to the previous summer's surface.

Table 2. Melting of the snow which accumulates directly on glacier ice at 1240 m a.s.l. (Fig. 3) usually starts in May. ^{18}O enrichment of the pack is reflected in a rise in the mean $\delta^{18}\text{O}$ value, and increasing isotopic homogenization results in an increase in the coefficient of variation (CoV: standard deviation divided by the mean). The snow melts completely before the end of summer

Date	910501	910507	910513	910524	910603	910610	910712
Mean	-11.79	-11.72	-11.83	-11.99	-11.95	-12.4	-10.94
CoV	-0.08	-0.14	-0.14	-0.17	-0.11	-0.10	-0.04
Date	920505	920519	920526	920530	920605	920711	
Mean	-13.8	-12.7	-12.9	-12.64	-12.33	-10.96	
CoV	-0.16	-0.16	-0.10	-0.11	-0.08	0.00	
Date	930430	930506	930709				
Mean	-12.22	-11.74	-10.73				
CoV	-0.15	-0.13	-0.04				
Date	940504	950509	940513	940710			
Mean	-12.83	-12.53	-11.78	-11.42			
CoV	-0.22	-0.25	-0.37	-0.11			
Date	950324	950427	950509	950525	950531	950808	
Mean	-11.75	-11.92	-11.39	-11.8	-11.18	-10.79	
CoV	-0.18	-0.16	-0.16	-0.16	-0.17	-0.05	

Note: Date format is year,month,day as in Figure 3.

They were allowed to melt in sealed polythene bags before being transferred to pre-cleaned vials. Ice samples collected at the glacier surface were treated in the same manner.

5. RESULTS

5.1. Sources

a. Snow

Melting snow makes a substantial contribution to river discharge at Austre Okstindbreen. Much snowmelt occurs throughout the summer above the icefall, between 1200 and 1600 m a.s.l. Stratigraphical variations of $\delta^{18}\text{O}$ values in the pre-melt snowpack reflect weather changes during the winter (He and others, 2001). Differences between sites are related, in part, to the altitudinal difference of air temperature. Because of the low winter temperatures, the snow generally is strongly depleted of ^{18}O , particularly in the higher parts of the accumulation zone (Raben and Theakstone, 1994). At the end of winter, any rapid change of air temperature is reflected by the quick descent of percolating water through the snowpack (Raben and Theakstone, 1998). Whilst mass-exchange processes in the free-water content, such as those associated with the formation of ice lenses, may obscure the fractionation effects accompanying percolation (Moser and Stichler, 1980), the mean $\delta^{18}\text{O}$ value of the snowpack increases as meltwater percolates downwards from the surface.

The range of $\delta^{18}\text{O}$ values of snow at Austre Okstindbreen is large (Table 1), both at a site and from one site to another (Raben and Theakstone, 1998). From 1987 until 1995, the snow cover was sampled each year in April/May, before the onset of melting. During subsequent melting, the mean $\delta^{18}\text{O}$ value of the residual snow tends to rise, and there is a trend towards greater homogeneity, indicated by the coefficient of variation of the samples at a site. This was evident at around 1240 m a.s.l., where samples were collected over periods of 8–11 weeks in five successive years (Fig. 3; Table 2). Heavy-isotope enrichment of the residual snow and underlying firn

Table 3. Oxygen isotope composition of glacier ice samples collected in May–June 1991 and July 1995

Altitude	n	Maximum	Median	Minimum
m		‰	‰	‰
<i>A: May–June 1991</i>				
1240	4	-10.13		-11.35
810	6	-12.14		-12.98
1000	5	-9.29		-9.83
<i>B: July 1995</i>				
1200	64	-9.38	-10.55	-11.98
850	49	-10.06	-11.50	-12.44
733–1000	154	-10.22	-11.30	-12.23

is characteristic of summer conditions at Austre Okstindbreen, and near-complete homogenization is likely to occur during the course of the melt season (Arnason, 1969; Raben and Theakstone, 1994, 1998; Raben and others, 2000). Water moving out of the pack is ^{18}O -depleted. In the large area above the icefall, meltwater with a low $\delta^{18}\text{O}$ value enters the glacier through the firn.

b. Glacier ice

The range of the $\delta^{18}\text{O}$ values of 320 glacier ice samples collected at Austre Okstindbreen between 1985 and 1995 is relatively small, from -9.38‰ to -12.78‰ (Table 1), but there is some evidence of spatial variations. In 1985, ten samples were collected at the glacier surface, between the terminus (733 m a.s.l.) and the lower part of the icefall (~1000 m a.s.l.); $\delta^{18}\text{O}$ values ranged from -10.48‰ to -12.78‰. In 1987, seven paired samples of unweathered glacier ice and the overlying weathering crust were collected along a similar profile. Values ranged from -10.79‰ to -12.14‰, and at-a-site values of weathered and unweathered ice were similar (maximum difference: 0.53‰). In 1995, 154 samples of glacier ice were collected at the glacier surface along a longitudinal profile from the terminus to the lower part of the icefall; their $\delta^{18}\text{O}$ values ranged from -10.22‰ to -12.23‰. None of the three programmes revealed a clear altitudinal trend of $\delta^{18}\text{O}$ values at the surface of the lower part of the glacier.

In May–June 1991, glacier ice samples were collected several times from beneath the winter's snowpack at 810, 1000 and 1240 m a.s.l. On each visit, the snow pits were extended up-glacier by 1 m before the samples were collected. The samples from the 1000 m site, which was in the area of high local snow accumulation close to the head of Leirskar-dalen, were less depleted of ^{18}O than were glacier ice samples collected elsewhere at Austre Okstindbreen. The 810 and 1240 m sites were on the glacier centre line, and the ice at the lower site was more depleted of ^{18}O than that at 1240 m a.s.l. (Table 3a). In July 1995, samples were collected on cross-profiles at about 850 and 1200 m a.s.l. In general, $\delta^{18}\text{O}$ values were lower at the lower altitude (Table 3b). The ice at 1200 and 1240 m is likely to have formed from snow which accumulated relatively close to the equilibrium line. That exposed at 810 and 850 m probably originated in higher, and therefore colder, parts of the accumulation zone.

$\delta^{18}\text{O}$ values of glacier ice meltwater are similar to those of the compact ice from which it is formed (Table 1). Isotopic changes may result from meltwater percolating into the glacier

Table 4. Mean oxygen isotope composition of rainwater at Austre Okstindbreen, collected at 2200 h on successive days in 1995

Date	$\delta^{18}\text{O}$ ‰	Amount mm
21 July	-13.43	Not recorded
22 July	-12.01	51.0 in 48 hours
23 July	-9.07	22.8
24 July	-12.74	11.0
25 July	-11.77	15.0
26 July	-8.88	10.0
27 July	-5.67	Not recorded

and then refreezing (Souchez and Lorrain, 1991). Hubbard and others (2000) reported the presence of a layer of isotopically light ice about 12 m above the bed of Glacier de Transfleuron, Switzerland, and an isotopically heavy basal layer. Englacial samples were not obtained at Austre Okstindbreen. Subglacial observations have shown that regelation processes are active (Theakstone, 1988a), but have provided no evidence of widespread, large-scale refreezing of water at the bed.

c. Rain

The overall contribution of rainfall to river discharge at Austre Okstindbreen generally is small compared with that of melting snow and ice, but some precipitation events have a marked effect on discharge variations. Retreat of the glacier margins has exposed large areas of bare rock, from which run-off to the glacier during rainfall is rapid. The heaviest precipitation is associated with air masses arriving from the southwest, with a very short trajectory from the ocean to the Okstindan area, and its chemistry differs from that associated with air masses which arrive from the south, after a substantial passage across land (Raben and others, 2000). Summer rainfall at Austre Okstindbreen, which can be both heavy and prolonged, is characterized by variations of the $^{18}\text{O}/^{16}\text{O}$ ratio. The $\delta^{18}\text{O}$ values of the 60 samples of rainfall collected at the glacier between 1980 and 1995 ranged from -4.96 ‰ to -19.58 ‰ (Table 1).

Marked differences of $\delta^{18}\text{O}$ values characterized samples collected once daily during a period of heavy rain in July 1995 (Table 4). In several storms, the ^{18}O content of

Table 5. Oxygen isotope composition of samples of rainwater collected during events at Austre Okstindbreen. The time of sample collection is indicated

27 July 1991 ¹	1250 h	1650 h			
$\delta^{18}\text{O}$ (‰)	-4.96	-5.02			
20 July 1992 ²	1715 h	1730 h	1745 h	1800 h	1915 h
$\delta^{18}\text{O}$ (‰)	-9.51	-11.78	-13.31	-12.69	-10.86
3 May 1993 ³	1450 h	1730 h			
$\delta^{18}\text{O}$ (‰)	-9.63	-13.67			
7–8 May 1993 ⁴	2220 h	2235 h	2250 h	2305 h	0730 h
$\delta^{18}\text{O}$ (‰)	-7.64	-8.39	-8.17	-8.75	-8.67
21 July 1995 ⁵	2055 h	2155 h			
$\delta^{18}\text{O}$ (‰)	-14.53	-19.58			

Notes: ¹Rainfall started at 1230 h. ²Rainfall started at 1645 h, becoming more intense from 1720 h, ceasing between 1805 and 1900 h; rain stopped falling at 1920 h. ³Rainfall started at 1400 h. ⁴Rainfall started at 2200 h on 7 May and ended soon after 0730 h on 8 May. ⁵Rainfall started at 1430 h.

Table 6. Periods of glacier-river water sampling at Austre Okstindbreen

Year	Sampling period	n
1980	10 July–24 August	19
1981	13 July–4 August	20
1982	17 July, 22–27 July; 1–4 August, 13–19 August	72
1983	2–20 July, 22 July–2 August, 4 August, 7–11 August	249
1984	13 July–1 August	187
1985	6–19 July, 21–27 July	360
1986	11–18 July, 25–29 July, 31 July	135
1987	10–21 July, 23–29 July	190
1988	9–15 July	44
1989	8–16 July, 18–26 July	187
1990	10–23 July	142
1991	6–11 July, 14 July–1 August	258
1992	19 May–11 June, 9 July–7 August	447
1993	3–4 May, 16–19 May, 6–31 July	208
1994	7–28 July	219
1995	26 May–14 June, 6–17 July, 20 July–16 August	661

Notes: In 1980 and 1981, samples were not collected on a continuous basis, and the overall period is shown. *n* is the number of samples collected.

the initial rainfall was higher than that of the rain which fell later (Table 5). Five samples were collected during each of two events: progressive ^{18}O depletion was less marked during late-winter rainfall on 7–8 May 1993, when all the samples had high $\delta^{18}\text{O}$ values, than on 20 July 1992, when the rainfall was more depleted of ^{18}O (Table 5). Because no single isotopic signature can be assigned to the rain falling on the glacier during a particular event, hydrograph separation based on a single (e.g. mean) value is unreliable (McDonnell and others, 1990).

5.2. Within-season trends of glacier-river water $\delta^{18}\text{O}$ values

a. Year-to-year differences

Some 3400 samples of glacier-river water from Austre Okstindbreen were analyzed between 1980 and 1995. Studies suggested that the optimum spacing of sample collection was 2 hours, and, whenever possible, this was used from 1985 onwards. In 1985 and 1986, samples were analyzed twice, to assess the probable error of $\delta^{18}\text{O}$ values; the mean difference was 0.012 ‰ (standard deviation: 0.099 ‰). The duration of the study period was 15–41 days, except in 1992 (81 days overall) and 1995 (83 days overall), when sampling began in May rather than in July (Table 6). Some samples were collected in May 1993, but there was then no further sampling until July. The 1988 programme was limited by the loss of equipment caused by abnormal river discharge. In all other years from 1983 onwards, more than 130 samples were collected. Theakstone (1988b) discussed data acquired between 1980 and 1987.

In most summers, the $\delta^{18}\text{O}$ values of the glacier-river water had a unimodal frequency distribution, with most samples in the range -12.5‰ to -13.5‰ (Fig. 4). The modal value differed from year to year: in 1990, it was -13.5‰ (i.e. -13.50‰ to -13.59‰), whilst in 1991 it was -12.9‰ (Fig. 4). The bimodal distribution of samples collected in 1985 was a consequence of a change of the glacier-river system during a mid-summer storm; $\delta^{18}\text{O}$ values of samples collected before and after the change each had a unimodal distribution. Samples collected in May and June, strongly influenced by

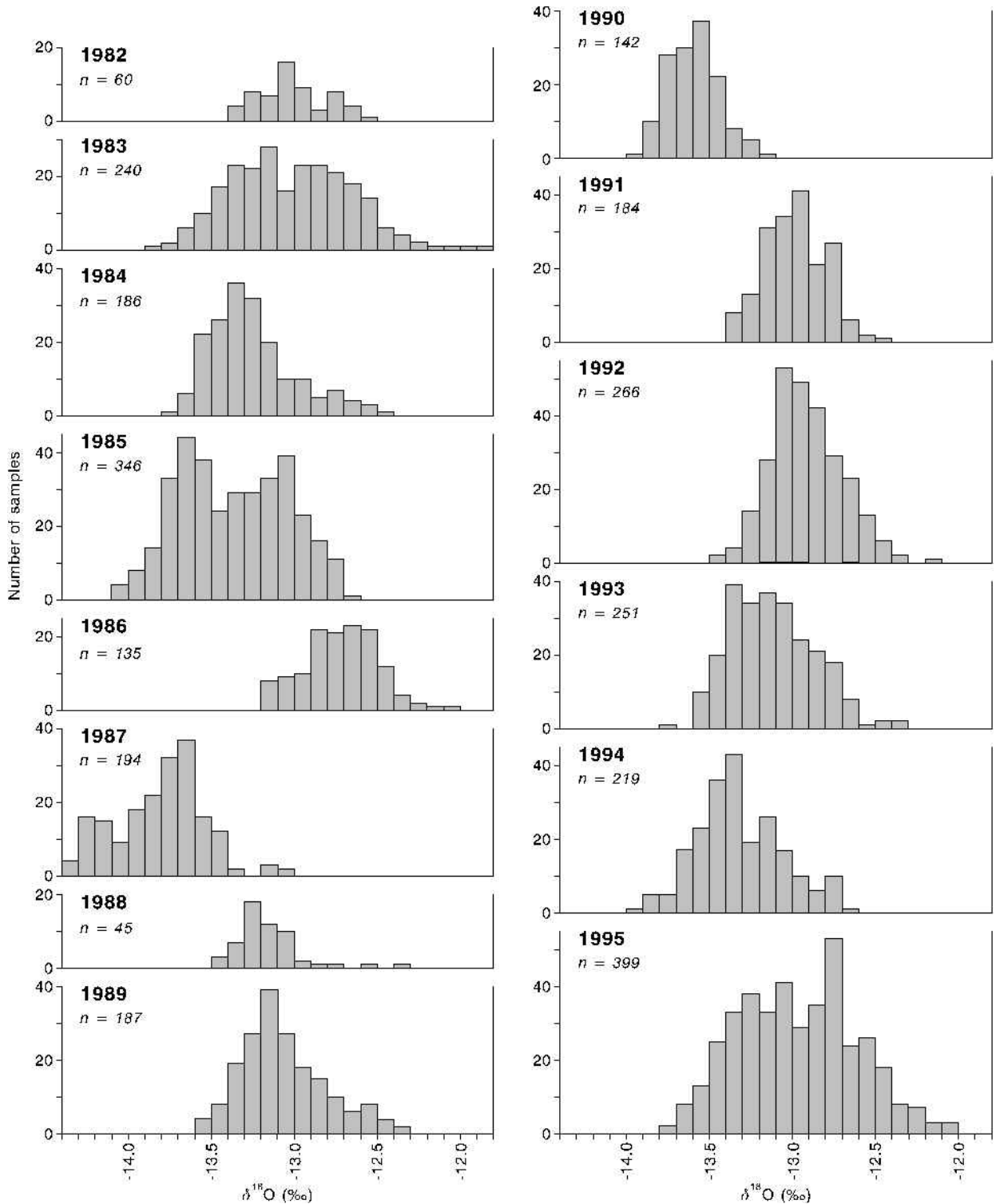


Fig. 4. Frequency distributions of $\delta^{18}\text{O}$ values (‰) of samples of glacier-river water collected at Austre Okstindbreen during successive summers. n is the number of samples.

snowmelt, generally were relatively enriched in ^{18}O , with most $\delta^{18}\text{O}$ values below -13.0‰ (Fig. 5). Year-to-year differences of the mean isotopic composition of glacier-river water in summer and air temperatures in the preceding winter indicate the role of melting snow in maintaining glacier-river discharge: the mean $\delta^{18}\text{O}$ value of the river water tends to be higher after milder winters than after colder ones (Fig. 6).

The isotopic composition of the river water at a particular time in the summer is influenced by the degree to which the glacier's drainage systems have developed; this differs from year to year (Theakstone and Knudsen, 1996a). Variations of river water composition result in differences of

extreme, quartile and median $\delta^{18}\text{O}$ values during periods of a few days (Fig. 7).

b. The influence of mass-balance variations

Winter snow accumulation at Austre Okstindbreen in 1987/88 was below average, and the following summer was the warmest during the period 1980–95. Ablation rates were high, and the specific net mass balance was negative almost everywhere at the glacier (Knudsen, 1989a). Firn was widely exposed at the surface above the icefall. On several occasions when river discharge was high, blocks of ice were transported from beneath the glacier, possibly as a result of reorganization of

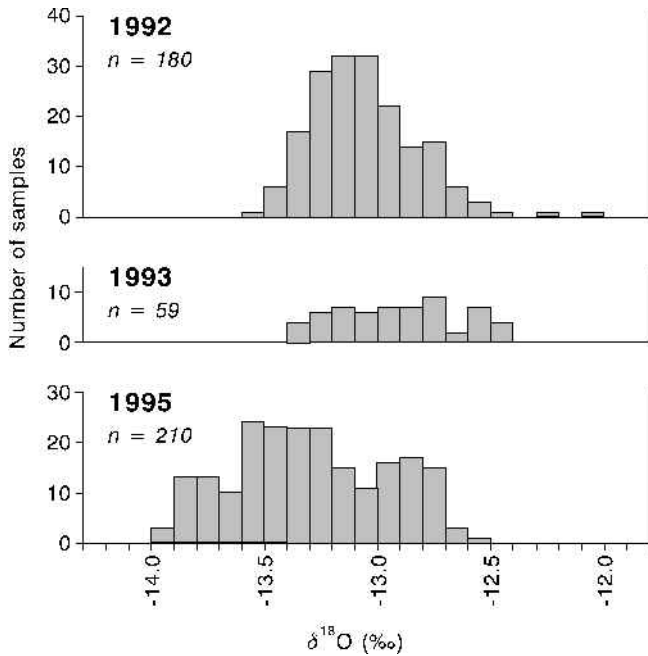


Fig. 5. Frequency distributions of $\delta^{18}\text{O}$ values (‰) of water samples collected in May–June in 1992, 1993 and 1995. n is the number of samples.

the internal drainage systems (Theakstone and Knudsen, 1996a). River discharge ceased abruptly on 19 July. When discharge suddenly restarted shortly afterwards, the sampling site was destroyed.

In 1989, much of the lower part of Austre Okstindbreen still was covered by the previous winter's snow in August. Discharge in mid-July remained below $4 \text{ m}^3 \text{ s}^{-1}$, reflecting cold

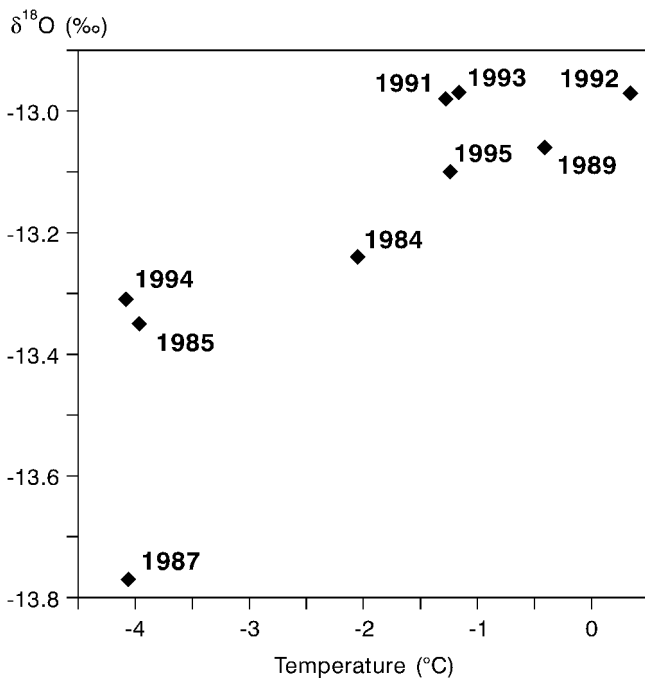


Fig. 6. Mean winter (October–May) daily temperature at Susendal and mean $\delta^{18}\text{O}$ values of glacier-river water samples in the following summer at Austre Okstindbreen, 1984–95. Dates indicate the summer in which sampling was undertaken. Years 1986 (13 days), 1988 (7 days) and 1990 (14 days) are excluded because of the short duration of the period of continuous sampling.

weather and low ablation rates. $\delta^{18}\text{O}$ values generally were below -13.2‰ (Fig. 7). In contrast, the 1990 ablation season started early and ablation rates were relatively high. River discharge remained above $6 \text{ m}^3 \text{ s}^{-1}$, with diurnal variations, until heavy rain fell on 21 and 22 July (Fig. 7). The river water was more depleted of ^{18}O than in the previous summer (Fig. 4). The summer balance was high in 1991 and 1993, and diurnal discharge variations were common. In both years, $\delta^{18}\text{O}$ values fell during periods of declining discharge, before rising as discharge subsequently increased (Fig. 7).

The wettest July on record in much of northern Norway was in 1992, and rain fell almost every day on the lower part of Austre Okstindbreen. At higher altitudes, however, much of the precipitation was of snow. With low ablation dominant, there was no significant increase of $\delta^{18}\text{O}$ values in the later part of the summer, and river discharge generally remained below $10 \text{ m}^3 \text{ s}^{-1}$, without diurnal variations (Fig. 7). Heavy thunderstorms in July 1994 caused substantial melting of snow, and river discharge displayed marked peaks (Fig. 7). However, this followed a winter in which the winter balance (snow accumulation) at Austre Okstindbreen was less than in any other year between 1986/87 and 1994/95 (Knudsen, 1995) and $\delta^{18}\text{O}$ values were very low during fine weather.

5.3. Short-term variations of glacier-river composition and discharge

a. Diurnal variations

Diurnal variations of isotopic composition characterize glacier-river water in periods of fine weather (Behrens and others, 1971). They reflect changing water inputs to the glacier's drainage systems in response to variations of energy receipt at the surface. Theakstone (1988b) reported a 6 hour lag between variations of air temperature and the $\delta^{18}\text{O}$ values of glacier-river water at Austre Okstindbreen. The diurnal variations may be superimposed on longer-term trends of increasing or decreasing $\delta^{18}\text{O}$ values (Fig. 8). In all cases, the diurnally varying source is less depleted of ^{18}O than is the baseflow component. Both the peak $\delta^{18}\text{O}$ values and the transit time indicate that glacier-ice meltwater is a significant element of the non-baseflow component.

b. "Spring events"

In each of the three years when sampling was carried out at the beginning of the melt season, there were brief periods in which $\delta^{18}\text{O}$ values rose sharply. The glacier's poorly developed drainage system probably was unable to accommodate the input of water from snowmelt. In 1992, sampling started on 25 May. On 28 May, $\delta^{18}\text{O}$ values increased rapidly, before falling again (Fig. 9a). The peak value (-12.01‰) was $>1\text{‰}$ above that of the sample collected 13 hours before. In 1993, sampling started on 16 May; $\delta^{18}\text{O}$ values increased from -13.15‰ to -12.40‰ in the first 26 hours, and then fell to -13.17‰ at midday on 19 May (Fig. 9b). In 1995, $\delta^{18}\text{O}$ values increased from -13.44‰ to -12.56‰ between 0900 and 2300 h on 3 June (Fig. 9c) and it was not until 5 June that the $\delta^{18}\text{O}$ values of water emerging from the glacier returned to the pre-existing pattern of low-amplitude, ^{18}O -depleted variations. It is likely that, in the reorganization of the drainage system consequent upon the sudden increase of supply, water which had been trapped within or below the

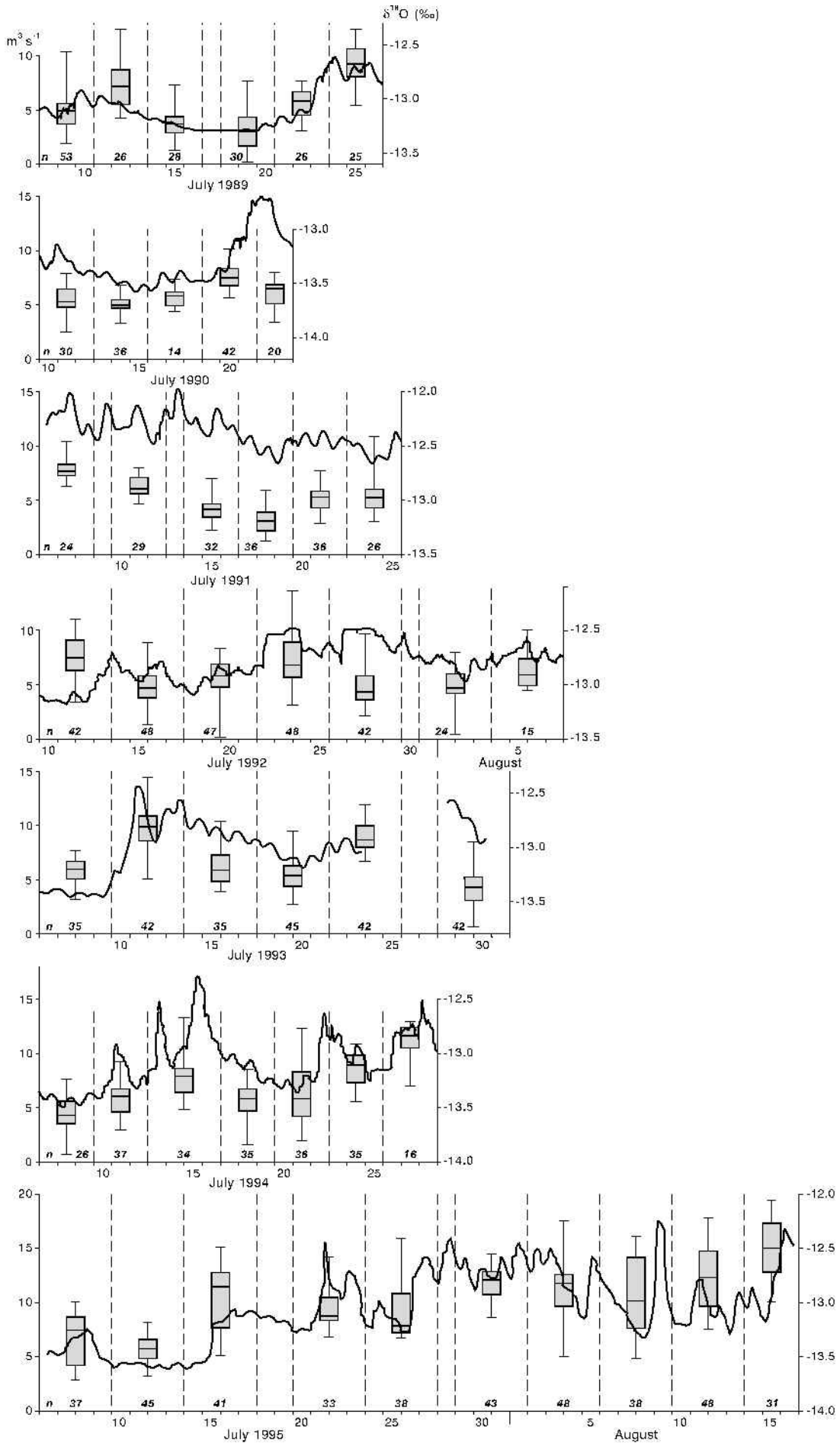


Fig. 7. Discharge of the Austre Okstindbreen glacier river, and maximum, minimum, quartile and median $\delta^{18}\text{O}$ values of water samples collected during successive 3 or 4 day periods. Fifty per cent of the values lie within the interquartile range indicated by the shaded box. n is the number of samples. Occasional periods of 1 or 2 days in which no samples were collected are indicated.

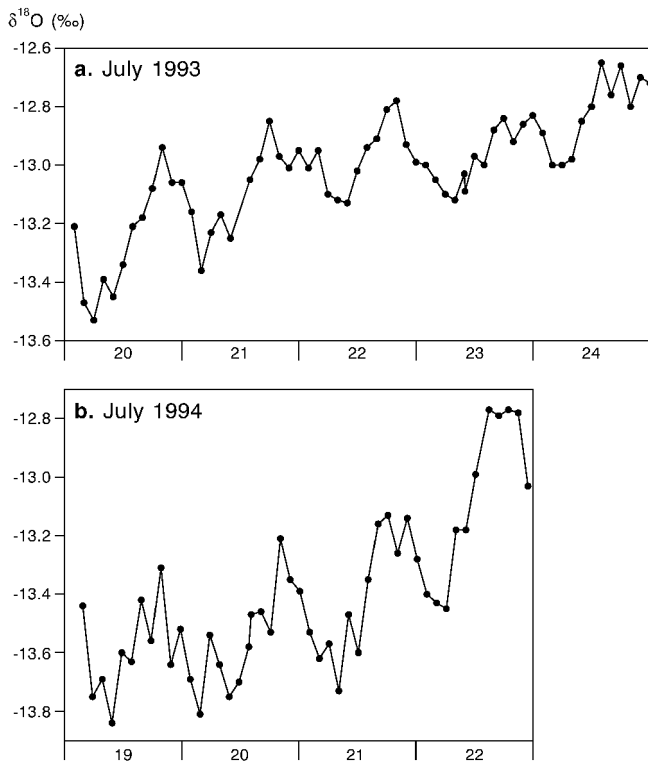


Fig. 8. (a) Diurnal variations of $\delta^{18}\text{O}$ values, with morning minima and afternoon/evening maxima, were superimposed on a rising trend between 20 and 24 July 1993. (b) Diurnal variations of $\delta^{18}\text{O}$ values accompanied a rising trend between 19 and 22 July 1994.

glacier during the previous year's close-down was released from storage.

c. Water release from storage

During most summers at Austre Okstindbreen, there were short-lived departures of glacier-river water $\delta^{18}\text{O}$ values from a more regular pattern. In dry weather on 20 July 1990, glacier-river discharge rose rapidly, reaching $11\text{ m}^3\text{ s}^{-1}$ in late afternoon, after several days in which it had been only $7\text{--}8\text{ m}^3\text{ s}^{-1}$ (Fig. 10). $\delta^{18}\text{O}$ values fluctuated, but on a rising trend (-13.60‰ at 0600 h to -13.24‰ at 2100 h). Discharge remained high, although with brief fluctuations, throughout the night of 20–21 July, and $\delta^{18}\text{O}$ values remained above -13.5‰ . Theakstone and Knudsen (1996a) reported that the suspended-sediment concentration in the river increased considerably on 20 July, but that concentrations of ions with a probable subglacial origin were unaffected. It is likely that water was released from a reservoir or conduit within or beneath the glacier that previously had not been connected to the main drainage system.

$\delta^{18}\text{O}$ variations during the last 2 weeks of sampling in 1995 (3–16 August) were of unusually large amplitude, with a cycle of about 72 hours, during each of which $\delta^{18}\text{O}$ values increased dramatically for 12–18 hours (Fig. 11). The variations, superimposed on a general trend of increasing values, were remarkably similar in form to those of river discharge. On several occasions, discharge rose very sharply and then declined for 2 or 3 days, with minor increases occurring during the afternoons (e.g. 4, 6 and 7 August) (Fig. 11). It is evident that there were a number of episodes in which the depleted baseflow component of discharge was diluted by sources richer in ^{18}O , and that these alternated

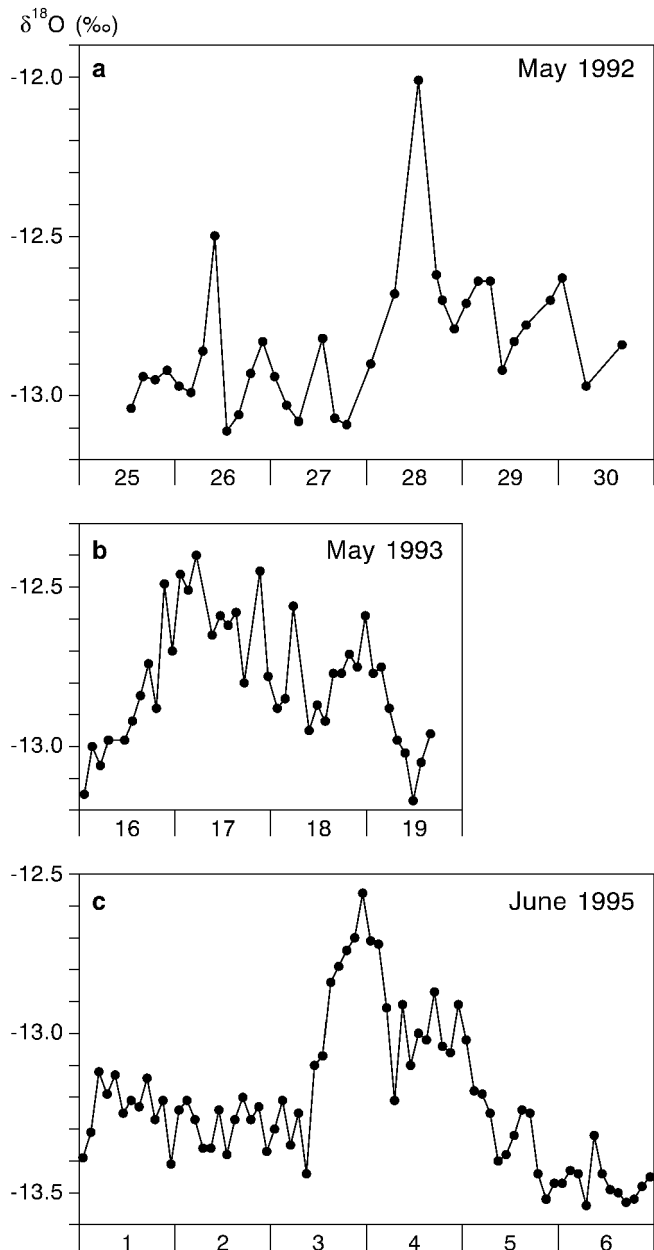


Fig. 9. (a) An abrupt increase of $\delta^{18}\text{O}$ values on 28 May 1992 occurred as water was being released from storage within Austre Okstindbreen. (b) A rapid rise in $\delta^{18}\text{O}$ values on 16 May 1993 marked the probable release of stored water from Austre Okstindbreen as the glacier's drainage system was reorganized. (c) $\delta^{18}\text{O}$ values of the water discharging from Austre Okstindbreen increased quickly on 3 June 1995, probably as stored water was released from within or beneath the glacier. The low $\delta^{18}\text{O}$ values before and after the event reflected the influence of melting snow.

with longer periods in which the contribution of ^{18}O -enriched water became much less significant. Sampling in 1995 was continued until later in the ablation season than in previous years, and the ^{18}O -rich water may have been stored within the glacier since the last part of the previous summer. Partial closure of the glacier's drainage systems occurs in late summer whilst surface melting of glacier ice continues to supply ^{18}O -rich water. Some of the water originating from such melting in 1994 probably was trapped within the glacier until it was released by expansion of the drainage systems in August 1995. The sudden release of the stored ^{18}O -enriched waters might have caused an abrupt

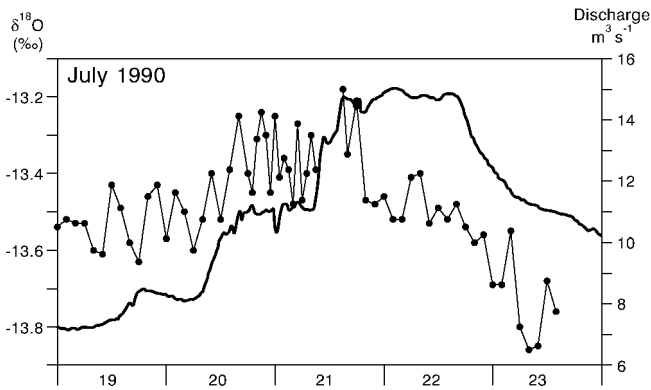


Fig. 10. River discharge (continuous line) rose rapidly in dry weather on 20 July 1990, and increased again after the onset of heavy precipitation during the morning of 21 July. As rainfall continued, $\delta^{18}\text{O}$ values fell sharply, probably because of exhaustion of the supply of stored, ^{18}O -enriched water released during the first phase of the event.

shut-down (Truffer and others, 2001), or the supply might have been exhausted, resulting in a decline of $\delta^{18}\text{O}$ values of glacier-river water until further extension of the internal drainage systems tapped another source of stored water. It is evident that, at the minimum stages, river discharge was provided largely by the ^{18}O -depleted baseflow.

d. Rainfall-induced events

Major disruption of glacier-river flow during summer storms has occurred on several occasions at Austre Okstindbreen. During heavy rainfall on 22 July 1985, one of the two rivers previously issuing from the glacier ceased to flow, and the discharge of the other increased markedly (Theakstone and Knudsen, 1989). The $\delta^{18}\text{O}$ values of samples from that river were lower after the event than before it, suggesting that it received greater contributions from melting snow after the drainage diversion.

A major precipitation event, during which 60 mm of

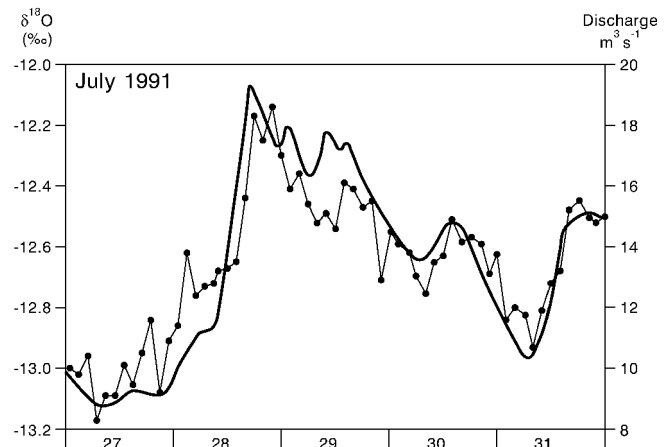


Fig. 12. $\delta^{18}\text{O}$ values of glacier-river water rose on 28 July 1991 as discharge (continuous line) doubled in 24 hours. Displacement of water from storage within the glacier may have been responsible for the rapid rise in $\delta^{18}\text{O}$ values.

rain fell in 36 hours, began at 1000 hours on 21 July 1990. River discharge increased quickly, to about $15\text{ m}^3\text{ s}^{-1}$ at 1600 h, and remained around that value until the evening of 22 July (Fig. 10). It then declined rapidly, falling to about $10\text{ m}^3\text{ s}^{-1}$ at midnight on 23–24 July. Sampling, which had been interrupted briefly, was restarted at 1500 h on 21 July. $\delta^{18}\text{O}$ values fell sharply that evening, and then remained around -13.5‰ through the rest of the event. Precipitation alone could not account for the increased discharge. Evidently, a source of stored englacial or subglacial water, relatively enriched in ^{18}O , had been tapped immediately before rainfall started. This may have been sufficient to help maintain an outflow of around $11\text{ m}^3\text{ s}^{-1}$ for 17 or 18 hours, but it must have been exhausted before the end of the precipitation event. The decline in $\delta^{18}\text{O}$ values during and, particularly, after the last part of that event (Fig. 10) indicates that much of the water leaving the glacier at that time was depleted of the heavy isotope.

On 28 July 1991, glacier-river discharge increased from 9

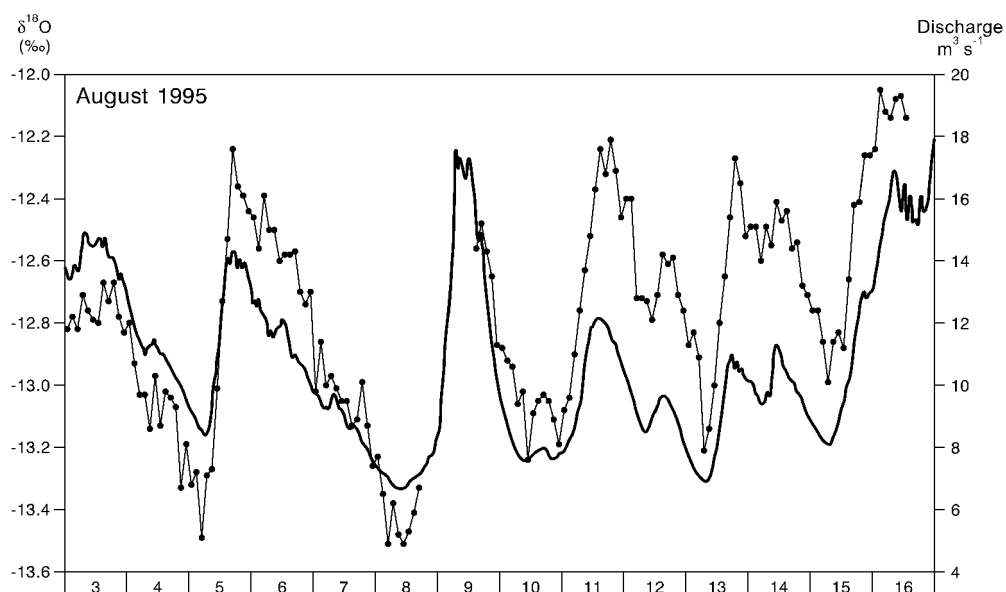


Fig. 11. Pronounced variations of $\delta^{18}\text{O}$ values of glacier-river water between 3 and 16 August 1995 had a cycle of around 3 days. Glacier-river discharge variations (continuous line) were similar to those of $\delta^{18}\text{O}$ values, suggesting that supplies of ^{18}O -enriched water were being tapped periodically by the glacier's drainage systems. The peak $\delta^{18}\text{O}$ value during each episode was within the range of glacier ice and meltwater values (Table 1).

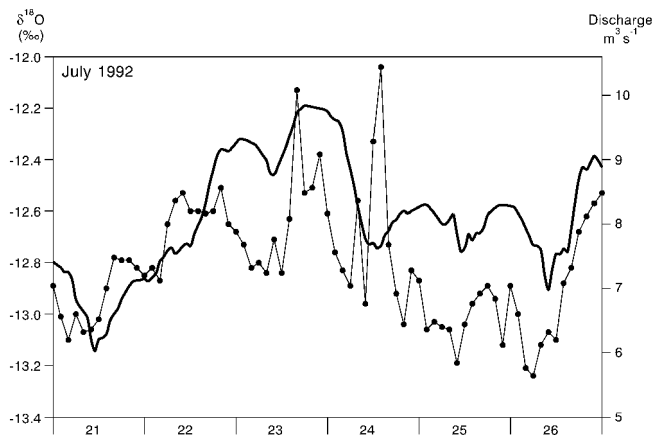


Fig. 13. A marked increase of glacier-river discharge (continuous line) resulted from rainfall on 22 July 1992. High $\delta^{18}\text{O}$ values on 23 and 24 July probably were caused by the release of pockets of stored water as subglacial conduits expanded.

to $19\text{ m}^3\text{ s}^{-1}$. $\delta^{18}\text{O}$ values, which had varied around a mean of -13.01‰ on the previous day, rose rapidly to -12.17‰ at 1800 h (Fig. 12). A total of 9 mm of precipitation was recorded at a rain gauge close to the glacier, at 830 m a.s.l. However, rainfall is unlikely to have caused the whole of the increase in discharge: Knudsen (1992) calculated that around 70 mm would have been required. The ^{18}O content of rain which fell on 27 July was very high (Table 5), but that rain was neither heavy nor prolonged, and $\delta^{18}\text{O}$ values of glacier-river water did not increase until the following day. Whilst enhanced melting of snow and ice during the storm may have contributed to the higher discharge, it is apparent that some water was displaced from storage within the glacier. Falling discharge and $\delta^{18}\text{O}$ values through 29 and 30 July were interrupted by afternoon increases, and the pattern of diurnal variations was repeated on a larger scale on 31 July (Fig. 12). The overall decline in $\delta^{18}\text{O}$ values from midnight on 28 July until midday on 30 July is indicative of the “shutting-off” of a previously stored source of water.

Diurnal variations of $\delta^{18}\text{O}$ values, with an early-morning minimum and a late-afternoon maximum, were interrupted when rain began to fall on 22 July 1992 (Fig. 13). River discharge increased very rapidly and remained high until a sharp decline on 24 July. Marked fluctuations of $\delta^{18}\text{O}$ values, superimposed on a generally declining trend, occurred for about 48 hours from midday on 23 July (Fig. 13). The major fluctuations occurred somewhat later than the worst weather. The pulses of ^{18}O -enriched water leaving the glacier may have resulted from storm water reaching the bed, causing subglacial channels to enlarge and to tap sources of stored water.

e. Glacier-dammed lake drainage

The glacier-dammed lake Kalvtjørna has formed and drained in many recent summers. Several outbursts have occurred during or immediately after heavy rain. Others have been associated with periods of rapid snowmelt (Knudsen and Theakstone, 1988). The lake drained during a period of wet weather on 7–8 July 1995, causing river discharge to increase; the peak occurred late on 8 July. $\delta^{18}\text{O}$ values rose as outflow from the lake increased, reaching a maximum at about midnight on 8–9 July (Fig. 14). Brief, but marked, fluctuations of discharge occurred shortly after the culmination of the event, probably as a result of tempor-

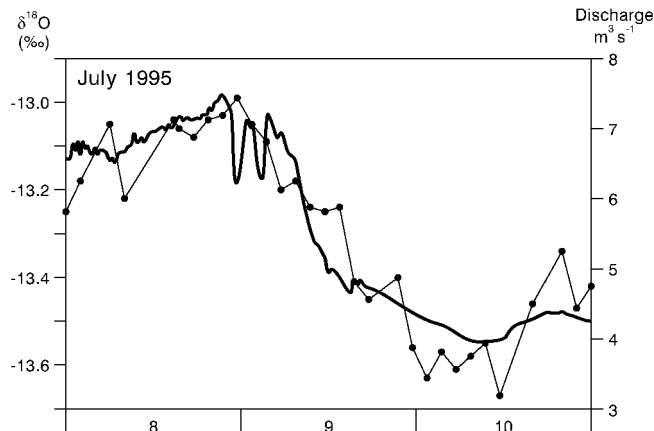


Fig. 14. $\delta^{18}\text{O}$ values of glacier-river water rose as the glacier-dammed lake Kalvtjørna drained on 8 July 1995, indicating that the lake water was relatively enriched in ^{18}O . River discharge (continuous line) and $\delta^{18}\text{O}$ values declined on 9 July as the lake basin was emptied.

ary obstructions (collapse) of the drainage system between the lake basin and the river outlet. However, the 2 hour sampling interval was too large for the fluctuations to be identifiable in the $\delta^{18}\text{O}$ record. Discharge declined sharply on 9 July as the lake basin was emptied, and $\delta^{18}\text{O}$ values fell for around 36 hours. The variations of discharge and isotopic composition were very similar (Fig. 14). This indicates that the lake water, and water formed by melting of conduit walls between the lake basin and the outlet from the glacier, was less depleted of ^{18}O than was the rest of the water which contributed to river discharge. The water discharging from Austre Okstindbreen as Kalvtjørna drained through the glacier in 1984 also was relatively rich in ^{18}O (Knudsen and Theakstone, 1988).

6. DISCUSSION

a. Ice-melt and snowmelt contributions to glacier-river discharge

The mean $\delta^{18}\text{O}$ value of the river water emerging from Austre Okstindbreen in summer (-13.15‰ , 3398 samples) is well below that of glacier ice, and it is clear that other sources, with a relatively low ^{18}O content, contribute substantially to discharge. Variations of glacier-river discharge and oxygen isotopes display striking similarities at both short (hours) and long (days) time-scales. Diurnal cycles reflect varying melt rates of glacier ice through the day, caused by changing energy inputs at the surface. Glacier-ice meltwater, with a relatively high $\delta^{18}\text{O}$ value, dilutes the “lighter” baseflow in response to increased surface melting. Much of the water formed from glacier ice passes quickly through Austre Okstindbreen. Dye-tracer tests and direct observation have demonstrated the existence of conduits within, and at the bed of, the glacier (Knighton and Theakstone, 1978; Knudsen and Theakstone, 1981).

One possible source of the baseflow component of glacier-river discharge is basal ice, formed by accretion of material from the bed or by metamorphic processes within the ice close to the bed (Knight, 1997). Hubbard and Sharp (1993) suggested that extensive spatial and temporal fractionation associated with the formation of basal regelation ice layers could account, in part, for the isotopically light baseflow at Austre Okstindbreen. Basal ice may be isotopically heavier

than both “unaltered” englacial ice and snow at the glacier surface (Hubbard and Sharp, 1995; Iizuka and others, 2001). A variety of basal ice formations is present at the bottom of Austre Okstindbreen (Theakstone, 1988a), and some basal ice does form as water freezes within cavities beneath the glacier (Andreasen, 1983). However, basal ice does not outcrop at the glacier margins, and no evidence has been found of a thick layer of metamorphosed ice caused by widespread, large-scale refreezing at the glacier. Furthermore, the composition of any basal ice and regelation-related meltwater at Austre Okstindbreen should differ little from year to year. Thus, it is unlikely that fractionation associated with refreezing of water at the bottom of the glacier would result in a baseflow component of discharge which varied significantly from one summer to another. The between-year differences of that component (Fig. 4) require another explanation.

Throughout the summer, considerable snowmelt occurs above the icefall, at 1200–1600 m a.s.l. Because of the low winter temperatures, the snow generally is strongly depleted of ^{18}O , particularly in the higher parts of the glacier’s accumulation zone (Raben and Theakstone, 1994). Surface melting is accompanied by homogenization and ^{18}O enrichment of the residual snow, and water moving out of the pack is ^{18}O -depleted; meltwater with a low $\delta^{18}\text{O}$ value enters the glacier through the firn. As melting proceeds, isotopic homogeneities within the pack continue to be smoothed out, and the increase of the mean $\delta^{18}\text{O}$ value of the residual snow is maintained. Solute load calculations indicate that it takes several weeks for the first meltwater generated at the surface of the highest parts of the glacier to reach the terminus (Raben and Theakstone, 1997). Nevertheless, snowmelt is the principal source maintaining the summer flow of water from the glacier when ablation rates are at a minimum and river discharge is low (Theakstone and Knudsen, 1996b). For much of its passage through the glacier, the snow meltwater must occupy a “distributed” drainage system, with small passageways in a linked network smoothing out some of the variations of inputs.

6.2. Water storage within the glacier

Knudsen (1989b) reported that, during six successive summers, 1982–88, a considerable proportion of the discharge of the Austre Okstindbreen glacier river was not accounted for by ablation and precipitation, but was caused by the release of water from temporary storage. Dye-tracer tests showed that, whilst some water passes rapidly through the glacier from points of entry at the surface, considerable delays characterize throughflow from many points (Theakstone and Knudsen, 1981). Oxygen isotope data have confirmed that much water may be stored, both within the glacier and at the bed. Water is likely to be trapped in or beneath the glacier as inputs decline towards the end of summer (Theakstone, 1985). Cavities separated from the general drainage network can be created by conduit closure, possibly aided by freezing. Englacial voids, originating from, or connected to, the internal drainage system, also may exist; they are common in the upper ablation area of Storglaciären, Sweden, a much smaller glacier than Austre Okstindbreen, with a complicated internal drainage system varying both spatially and temporally (Pohjola, 1994; Hanson and others, 1998). Storage also may occur in the icefall, although crevasses there may provide water-input routes to the internal drainage system. Radio-echo sounding has shown that slightly overdeepened

zones exist beneath the lower part of Austre Okstindbreen, and an overdeepened basin has been identified beneath the accumulation area (Theakstone and Jacobsen, 1997). These may provide additional sites for water storage.

6.3. Development of the glacier’s drainage systems

Water storage at Austre Okstindbreen, and hence the composition of the glacier-river water, is influenced by the efficiency of the glacier’s drainage systems, and the speed with which they develop. At the end of winter, the active drainage systems within and beneath the glacier are likely to be poorly developed, with a limited capacity to store or transmit water. Snowmelt begins some weeks earlier, and the melt rate is more rapid, on the lower parts of Austre Okstindbreen than at higher elevations. Water passes more quickly through the glacier where the snow is underlain by ice than where there is a large thickness of firn. Melting of the snowpack on and around the lower part of the glacier, especially if it is rapid, can supply a substantial amount of water. If the input of meltwater exceeds the drainage systems’ capacity, instability and reorganization may result (Kavanaugh and Clarke, 2001). This was apparent in May 1992, when major ionic changes accompanied isotopic variations in glacier-river water (Theakstone and Knudsen, 1996b). Similar events in 1993 and 1995 (Fig. 9) resembled the “spring events” caused by early-summer melting at other glaciers (Stone and Clarke, 1996; Gordon and others, 1998; Anderson and others, 1999).

The summer’s weather has a significant role in determining the amount of water entering Austre Okstindbreen and, therefore, the speed with which the glacier’s internal drainage systems develop (Theakstone and Knudsen, 1996a). This development varies markedly from year to year. Subglacial channels exist beneath the lowest part of the glacier early in the summer, when water issues in one or two rivers. Subsequently, as the internal conduit systems extend, the capacity for rapid throughput of water increases. In the upper part of the ablation area and above the icefall, however, where water passes through the glacier more slowly, temporary storage is probable. Crevasses in firn are widespread at Austre Okstindbreen, and may contribute to water storage within the glacier, as at South Cascade Glacier, Washington, U.S.A., where englacial water-filled voids develop as burial and transport of crevasses closes the contact with the surface (Fountain, 1989).

As the summer progresses, increased water input, from rainfall, meltwater or the drainage of the glacier-dammed lake, must result in reorganization of the drainage systems within Austre Okstindbreen. Subglacial channels can change significantly during storms, as rainfall causes discharge to increase and cavities to expand when pressure rises (Gordon and others, 1998; Mair and others, 2001). Such events occurred in 1985, when one of the two rivers issuing from the glacier ceased to flow, and in 1988, when the sampling station was destroyed. During significant water input events, connections are established between parts of the drainage systems which previously were discrete; afterwards, cavities are likely to be more interconnected (Cutler, 1998). Channelized flow is likely when water drains from the ice-dammed lake, Kalvtjørna, because the system then has access to much more water than usual (Alley, 1996).

Smaller conduits probably are opened when water pressure is high, and major water-pressure events may cause a proportionally greater increase in conduit capacity

(Hanson and others, 1998). Water storage conditions at the bed also may change as water drains from a cavity, or from the glacier-dammed lake, Kalvtjørna; locally, the glacier may be lifted from its bed by over-pressurizing of the drainage system (Truffer and others, 2001). Observations at Austre Okstindbreen have provided evidence of rainfall displacing water with a relatively high $\delta^{18}\text{O}$ value (Fig. 12). Van de Griend and Arwert (1983) noted that the water leaving the 3.76 km² Neves glacier, Italy, during the early stages of a storm consisted mainly of “pre-storm” water, with a low $\delta^{18}\text{O}$ value, displaced by the rainfall. Rain falling higher up the glacier infiltrated the firn and underlying glacier ice, and the travel time of water from this “recharge area” was significantly longer than that from the glacier tongue.

Towards the end of summer, as parts of the glacier’s drainage systems are closing, surface melting at the lower part of Austre Okstindbreen continues to supply ^{18}O -rich water. Some of this cannot pass through the glacier, and is trapped within it. This water is not tapped until late summer of the following year, when the up-glacier extension of the drainage systems and the position of the transient equilibrium line (snowline) are close to their maximum (Richards and others, 1996). By then, surface melting is decreasing and “normal” river discharge is maintained largely by the ^{18}O -depleted baseflow component. Accordingly, when the source of stored water is exhausted, the $\delta^{18}\text{O}$ value of the glacier-river water falls to a minimum (Fig. 11).

7. CONCLUSIONS

The isotopic composition of the water issuing from a glacier in summer is determined, in part, by climatic conditions. $\delta^{18}\text{O}$ variations of the glacier-river water at Austre Okstindbreen display some similarities from year to year, but there is neither a “typical” summer, nor a “representative period” within a summer. In all years, melting snow makes a substantial contribution to glacier-river discharge. Snow accumulation in a cold winter is relatively low, and the snowpack is more depleted of ^{18}O than is the thicker pack that accumulates in a warmer winter. In summer, surface melting and meltwater percolation cause progressive homogenization of the pack. The initial stratigraphic variations of $\delta^{18}\text{O}$ values, themselves a consequence of winter weather, are smoothed out, and the mean $\delta^{18}\text{O}$ value rises. Water draining from the base of the pack is more depleted of ^{18}O than is the residual snow. Towards the end of the summer, the mean $\delta^{18}\text{O}$ value of the remaining snow is much higher than at the onset of melting, and water draining from the pack has a higher ^{18}O content than early in the summer.

At the start of the melt season (mid-May to early June at Austre Okstindbreen), river discharge is supplied principally by snow melting on and around the lower part of the glacier. The melt may provide more water than can be accommodated by the poorly developed, low-volume drainage system, leading to instability. The water released from the glacier during such events has a high $\delta^{18}\text{O}$ value, indicating that its probable sources are glacier ice or snow that accumulated at a relatively high temperature.

In a warm summer, the snowline moves up-glacier quickly, exposing increasing amounts of glacier ice to melting. Meltwater with a high $\delta^{18}\text{O}$ value enters the glacier through crevasses and moulins, passes rapidly through it in channelized systems, and emerges in the glacier river within

a few hours. Diurnal variations of $\delta^{18}\text{O}$ values accompany variations of glacier-river discharge. In the later part of the summer, headward extension of the channels may tap water stored within the glacier since the previous summer’s close-down. The stored water, formed by melting glacier ice or by late-summer melting of the residual snow cover, is likely to have a relatively high $\delta^{18}\text{O}$ value.

In a cool summer, the thinning snowpack may survive far into the season, limiting the input of glacier ice meltwater to the glacier’s drainage systems. The baseflow component of river discharge, maintained by snowmelt, is relatively large. Moving through a “distributed” drainage system, the snow meltwater smooths out variations related to changing inputs. The internal drainage systems close down at the end of the melt season. There is no discernible discharge of water from Austre Okstindbreen in winter (October–April/May). Any water formed by basal melting is likely to remain beneath the glacier, stored in isolated cavities or sediments at the bed.

The direct contribution of rainfall to glacier-river discharge at Austre Okstindbreen generally is small compared to the summer inputs of melting snow and melting ice. However, rainfall events can have a marked effect on glacier-river discharge, in part by displacing water from storage or by causing changes of the drainage systems within the glacier. $\delta^{18}\text{O}$ values of rain vary both between and within events and, hence, their effect on glacier-river $\delta^{18}\text{O}$ values is unpredictable.

Drainage of the glacier-dammed lake, Kalvtjørna, may result from headward extension of channelized systems within the glacier. However, many of the events have followed a period of increased water inputs from enhanced melting or rainfall, and it is possible that over-pressurizing of the drainage system lifts the glacier from its bed. Rapid emptying of the lake indicates that the water passes through a channelized system. The $\delta^{18}\text{O}$ values of water discharging from Austre Okstindbreen as Kalvtjørna drains suggest that the lake water is relatively enriched in ^{18}O ; glacier ice melting from conduit walls during the events also contributes to the high $\delta^{18}\text{O}$ values. Isotopic variations in glacier-river water during such discrete events provide useful information, supplementing that provided by systematic observations carried out through the melt season.

ACKNOWLEDGEMENTS

Isotope analyses of samples collected at Austre Okstindbreen since 1980 have been carried out at the Copenhagen Geophysical Isotope Laboratory; I am very grateful for the laboratory’s support of the Okstindan Glacier Project. I wish to thank N.T. Knudsen of the Geological Institute, University of Aarhus, Denmark, for collaboration in the field over more than two decades, and for countless discussions about the results of the observations at Austre Okstindbreen. I am grateful for the assistance with water sampling provided by N. Bendtsen, C. Borre, T. Eriksen, M. Halkjær, He Yuanqing, H. Hove, F. Jacobsen, J. Jacobsen, M. B. Knudsen, P. Raben and L. Thomsen. I thank N. Scarle for assistance with the figures. Suggestions from M. Tranter and an anonymous reviewer improved the paper considerably. The Scientific Editor, D. Peel, provided much-appreciated assistance. The research was supported by the U.K. Natural Environment Research Council

(research grants GR3/3693, GR3/7253 and GR3/8373). Additional support was provided by the Norwegian Energy Corporation (Statkraft), the Royal Society, the British Council, the Leverhulme Trust and the Manchester Geographical Society.

REFERENCES

- Alley, R. B. 1996. Towards a hydrologic model for computerized ice-sheet simulations. *Hydrol. Processes*, **10**, 649–660.
- Anderson, S. P., K. M. H. Fernald, R. S. Anderson and N. F. Humphrey. 1999. Physical and chemical characterization of a spring flood event, Bench Glacier, Alaska, U.S.A.: evidence for water storage. *J. Glaciol.*, **45**(150), 177–189.
- Andreassen, J.-O. 1983. Basal sliding at the margin of the glacier Austre Okstindbre, Nordland, Norway. *Arct. Alp. Res.*, **15**(3), 333–338.
- Andreassen, J.-O. and N. T. Knudsen. 1985. Recent retreat and ice velocity at Austre Okstindbre, Norway. *Zeitschrift für Gletscher- und Glazialgeologie*, **21**, 329–340.
- Arnason, B. 1969. The exchange of hydrogen isotopes between ice and water in temperate glaciers. *Earth Planet. Sci. Lett.*, **6**(6), 423–430.
- Behrens, H. and 7 others. 1971. Study of the discharge of alpine glaciers by means of environmental isotopes and dye tracers. *Zeitschrift für Gletscher- und Glazialgeologie*, **7**(1–2), 79–102.
- Celle-jeanton, H., Y. Travi and B. Blavoux. 2001. Isotopic typology of the precipitation in the western Mediterranean region at three different time scales. *Geophys. Res. Lett.*, **28**(7), 1215–1218.
- Cooper, L. W. 1998. Isotopic fractionation in snow cover. In Kendall, C. and J. J. McDonnell, eds. *Isotope tracers in catchment hydrology*. New York, Elsevier, 119–136.
- Covey, C. and P. L. Haagenson. 1984. A model of oxygen isotope composition of precipitation: implications for paleoclimate data. *J. Geophys. Res.*, **89**(D3), 4647–4655.
- Cutler, P. M. 1998. Modelling the evolution of subglacial tunnels due to varying water input. *J. Glaciol.*, **44**(148), 485–497.
- Dansgaard, W. 1964. Stable isotopes in precipitation. *Tellus*, **16**(4), 436–468.
- Dansgaard, W., S. J. Johnsen, H. B. Clausen and N. Gundestrup. 1973. Stable isotope glaciology. *Medd. Grønland*, **197**(2), 1–53.
- Fountain, A. G. 1989. The storage of water in, and hydraulic characteristics of, the firn of South Cascade Glacier, Washington State, U.S.A. *Ann. Glaciol.*, **13**, 69–75.
- Fountain, A. G. 1994. Borehole water-level variations and implications for the subglacial hydraulics of South Cascade Glacier, Washington State, U.S.A. *J. Glaciol.*, **40**(135), 293–304.
- Fountain, A. G. and B. H. Vaughn. 1995. Changing drainage patterns within South Cascade Glacier, Washington, USA, 1964–1992. *International Association of Hydrological Sciences Publication 228* (Symposium at Boulder 1995—*Biogeochemistry of Seasonally Snow-Covered Catchments*), 379–386.
- Gat, J. R. 1980. The isotopes of hydrogen and oxygen in precipitation. In Fritz, P. and J. Ch. Fontes, eds. *Handbook of environmental isotope geochemistry. Vol. 1. The terrestrial environment*. Amsterdam, Elsevier, 21–47.
- Gedzelman, S. D. and J. R. Lawrence. 1982. The isotopic composition of cyclonic precipitation. *J. Appl. Meteorol.*, **21**(10), 1385–1404.
- Gedzelman, S. D. and J. R. Lawrence. 1990. The isotopic composition of precipitation from two extratropical cyclones. *Mon. Weather Rev.*, **118**(2), 495–509.
- Gordon, S., M. Sharp, B. Hubbard, C. Smart, B. Ketterling and I. Willis. 1998. Seasonal reorganization of subglacial drainage inferred from measurements in boreholes. *Hydrol. Processes*, **12**, 105–133.
- Hanson, B., R. LeB. Hooke and E. M. Grace, Jr. 1998. Short-term velocity and water-pressure variations down-glacier from a riegel, Storglaciären, Sweden. *J. Glaciol.*, **44**(147), 359–367.
- Harper, J. T., N. F. Humphrey and M. C. Greenwood. 2002. Basal conditions and glacier motion during the winter/spring transition, Worthington Glacier, Alaska, U.S.A. *J. Glaciol.*, **48**(160), 42–50.
- He Yuanqing and W. H. Theakstone. 1994. Climatic influence on the composition of snow cover at Austre Okstindbre, Norway, 1989 and 1990. *Ann. Glaciol.*, **19**, 1–6.
- He Yuanqing, W. H. Theakstone, Shi Yafeng and Yao Tandong. 2001. The isotopic record at an alpine glacier and its implications for local climatic changes and isotopic homogenization processes. *J. Glaciol.*, **47**(156), 147–151.
- Hoel, A. 1962. The glaciers of the Okstind mountains. In Hoel, A. and W. Werenskiöld, eds. *Glaciers and snowfields in Norway*. Oslo, Norsk Polarinstittutt, 219–252. (Norsk Polarinstittutt Skrifter 114.)
- Hubbard, B. and M. Sharp. 1993. Weertman regelation, multiple refreezing events and the isotopic evolution of the basal ice layer. *J. Glaciol.*, **39**(132), 275–291.
- Hubbard, B. and M. Sharp. 1995. Basal ice facies and their formation in the western Alps. *Arct. Alp. Res.*, **27**(4), 301–310.
- Hubbard, B. P., M. J. Sharp, I. C. Willis, M. K. Nielsen and C. C. Smart. 1995. Borehole water-level variations and the structure of the subglacial hydrological system of Haut Glacier d’Arolla, Valais, Switzerland. *J. Glaciol.*, **41**(139), 572–583.
- Hubbard, B., J.-L. Tison, L. Janssens and B. Spiro. 2000. Ice-core evidence of the thickness and character of clear-facies basal ice: Glacier de Transfleuron, Switzerland. *J. Glaciol.*, **46**(152), 140–150.
- Iizuka, Y., H. Satake, T. Shiraiwa and R. Naruse. 2001. Formation processes of basal ice at Hamna Glacier, Sôya Coast, East Antarctica, inferred by detailed co-isotopic analyses. *J. Glaciol.*, **47**(157), 223–231.
- Jacobsen, F. M., W. H. Theakstone and N. T. Knudsen. 1997. Surface-velocity and strain-rate variations at the glacier Austre Okstindbre, Okstindan, Norway, 1976–95. *Ann. Glaciol.*, **24**, 320–325.
- Karlsen, E. 1991. Variations in grain-size distribution of suspended sediment in a glacial meltwater stream, Austre Okstindbre, Norway. *J. Glaciol.*, **37**(125), 113–119.
- Kavanaugh, J. L. and G. K. C. Clarke. 2001. Abrupt glacier motion and reorganization of basal shear stress following the establishment of a connected drainage system. *J. Glaciol.*, **47**(158), 472–480.
- Kendall, C. and E. A. Caldwell. 1998. Fundamentals of isotope geochemistry. In Kendall, C. and J. J. McDonnell, eds. *Isotope tracers in catchment hydrology*. New York, Elsevier, 51–86.
- Knight, P. G. 1997. The basal ice layer of glaciers and ice sheets. *Quat. Sci. Rev.*, **16**(9), 975–993.
- Knighton, A. D. and W. H. Theakstone. 1978. Correspondence. Through-flow water velocities in Austre Okstindbre, Norway. *J. Glaciol.*, **20**(84), 598–599.
- Knudsen, N. T. 1989a. *Mass balance at Austre Okstindbre, Nordland, Norway, 1987–88*. Manchester, University of Manchester. Department of Geography. (Okstindan Glacier Project Rep. 89.3.)
- Knudsen, N. T. 1989b. *Water discharge from Austre Okstindbre, Norway*. Manchester, University of Manchester. Department of Geography. (Okstindan Glacier Project Rep. 89.4.)
- Knudsen, N. T. 1992. *Mass balance, meltwater discharge and ice velocity at Austre Okstindbre, Nordland, Norway 1990–91*. Manchester, University of Manchester. Department of Geography. (Okstindan Glacier Project Rep. 92.1.)
- Knudsen, N. T. 1995. *Mass balance, meltwater discharge and ice velocity at Austre Okstindbre, Nordland, Norway 1994–95*. Manchester, University of Manchester. Department of Geography. (Okstindan Glacier Project Rep. 95.3.)
- Knudsen, N. T. and W. H. Theakstone. 1981. Dye tracer tests of water movement at the glacier Austre Okstindbre, Norway. *Norsk Geogr. Tidsskr.*, **35**, 21–28.
- Knudsen, N. T. and W. H. Theakstone. 1988. Drainage of the Austre Okstindbre ice-dammed lake, Okstindan, Norway. *J. Glaciol.*, **34**(116), 87–94. (Erratum: **34**(117), p. 256.)
- Mair, D., P. Nienow, I. Willis and M. Sharp. 2001. Spatial patterns of glacier motion during a high-velocity event: Haut Glacier d’Arolla, Switzerland. *J. Glaciol.*, **47**(156), 9–20.
- Marsh, P. and M.-K. Woo. 1984. Wetting front advance and freezing of meltwater within a snow cover. I. Observations in the Canadian Arctic. *Water Resour. Res.*, **20**(12), 1853–1864.
- Marsh, P. and M.-K. Woo. 1985. Meltwater movement in natural heterogeneous snow covers. *Water Resour. Res.*, **21**(11), 1710–1716.
- McCabe, G. J., Jr. 1994. Relationships between atmospheric circulation and snowpack in the Gunnison River basin, Colorado. *J. Hydrol.*, **157**(1–4), 157–175.
- McDonnell, J. J., M. Bonell, M. K. Stewart and A. J. Pearce. 1990. Deuterium variations in storm rainfall: implications for stream hydrograph separations. *Water Resour. Res.*, **26**(3), 455–458.
- Moser, H. and W. Stichler. 1975. Deuterium and oxygen-18 contents as an index of the properties of snow covers. *International Association of Hydrological Sciences Publication 114* (Symposium at Grindelwald 1974—*Snow Mechanics*), 122–135.
- Moser, H. and W. Stichler. 1980. Environmental isotopes in ice and snow. In Fritz, P. and J. C. Fontes, eds. *Handbook of environmental isotope geochemistry. Vol. 1. The terrestrial environment*. Amsterdam, Elsevier Publishing Co., 141–178.
- Ostrem, G. and N. Haakensen. 1999. Map comparison or traditional mass-balance measurements: which method is better? *Geogr. Ann.*, **81A**(4), 703–711.
- Peel, D. A., R. Mulvaney and B. M. Davison. 1988. Stable-isotope/air-temperature relationships in ice cores from Dolleman Island and the Palmer Land plateau, Antarctic Peninsula. *Ann. Glaciol.*, **10**, 130–136.
- Pionke, H. B. and D. R. DeWalle. 1992. Intra- and inter-storm ¹⁸O trends for selected rainstorms in Pennsylvania. *J. Hydrol.*, **138**(1–2), 131–143.
- Pohjola, V. A. 1994. TV-video observations of englacial voids in Storglaciären, Sweden. *J. Glaciol.*, **40**(135), 231–240.
- Raben, P. and W. H. Theakstone. 1994. Isotopic and ionic changes in a snow cover at different altitudes: observations at Austre Okstindbre in 1991. *Ann. Glaciol.*, **19**, 85–91.

- Raben, P. and W. H. Theakstone. 1997. Use of the total input and output of ions to measure meltwater runoff time through a glacier's accumulation area. *Ann. Glaciol.*, **24**, 148–151.
- Raben, P. and W. H. Theakstone. 1998. Changes of ionic and oxygen isotopic composition of the snowpack at the glacier Austre Okstindbreen, Norway, 1995. *Nord. Hydrol.*, **29**(1), 1–20.
- Raben, P., W. H. Theakstone and K. Tørseth. 2000. Relations between winter climate and ionic variations in a seven-meter-deep snowpack at Okstindan, Norway. *Arct. Antarct. Alp. Res.*, **32**(2), 189–196.
- Raymond, C. F., R. J. Benedict, W. D. Harrison, K. A. Echelmeyer and M. Sturm. 1995. Hydrological discharges and motion of Fels and Black Rapids Glaciers, Alaska, U.S.A.: implications for the structure of their drainage systems. *J. Glaciol.*, **41**(138), 290–304.
- Richards, K. S. and 9 others. 1996. An integrated approach to modelling hydrology and water quality in glacierized catchments. *Hydrol. Processes*, **10**, 479–508.
- Rindsberger, M., S. Jaffe, S. Rahamin and J. R. Gat. 1990. Patterns of the isotopic composition of precipitation in time and space: data from the Israeli storm water collection program. *Tellus*, **42B**(3), 263–271.
- Rozanski, K., L. Araguás-Araguás and R. Gonfiantini. 1993. Isotopic patterns in modern global precipitation. In Swart, P. K., K. C. Lohmann, J. A. McKenzie and S. Savin, eds. *Climate change in continental isotopic records*. Washington, DC, American Geophysical Union, 1–36. (Geophysical Monograph 78.)
- Schneebeil, M. 1995. Development and stability of preferential flow paths in a layered snowpack. *International Association of Hydrological Sciences Publication 228* (Symposium at Boulder 1995 — *Biogeochemistry of Seasonally Snow-Covered Catchments*), 89–95.
- Seaberg, S. Z., J. Z. Seaberg, R. LeB. Hooke and D. W. Wiberg. 1988. Character of the englacial and subglacial drainage system in the lower part of the ablation area of Storglaciären, Sweden, as revealed by dye-trace studies. *J. Glaciol.*, **34**(117), 217–227.
- Shanley, J. B., C. Kendall, M. R. Albert and J. P. Hardy. 1995. Chemical and isotopic evolution of a layered eastern U.S. snowpack and its relation to stream-water composition. *International Association of Hydrological Sciences Publication 228* (Symposium at Boulder 1995 — *Biogeochemistry of Seasonally Snow-Covered Catchments*), 329–338.
- Sharp, M., G. H. Brown, M. Tranter, I. C. Willis and B. Hubbard. 1995. Comments on the use of chemically based mixing models in glacier hydrology. *J. Glaciol.*, **41**(138), 241–246.
- Sharp, M. J., K. S. Richards and M. Tranter. 1998. *Glacier hydrology and hydrochemistry*. Chichester, etc., Wiley.
- Souchez, R. A. and R. D. Lorrain. 1991. *Ice composition and glacier dynamics*. New York, etc., Springer-Verlag. (Springer Series in Physical Environment 8.)
- Stone, D. B. and G. K. C. Clarke. 1996. *In situ* measurements of basal water quality and pressure as an indicator of the character of subglacial drainage systems. *Hydrol. Processes*, **10**(4), 615–628.
- Taylor, S., X. Feng, J. W. Kirchner, R. Osterhuber, B. Klaue and C. C. Renshaw. 2001. Isotopic evolution of a seasonal snowpack and its melt. *Water Resour. Res.*, **37**(3), 759–769.
- Theakstone, W. H. 1978. The 1977 drainage of the Austre Okstindbreen ice-dammed lake, its cause and consequences. *Nor. Geogr. Tidsskr.*, **32**(4), 159–171.
- Theakstone, W. H. 1985. Aspects of glaciers and their bed. In Pitty, A., ed. *Themes in geomorphology*. London and Sydney, Croom Helm, 1–17.
- Theakstone, W. H. 1988a. Glacier caves and subglacial water in Nordland, Norway. *Cave Sci.*, **15**(3), 121–127.
- Theakstone, W. H. 1988b. Temporal variations of isotopic composition of glacier-river water during summer: observations at Austre Okstindbreen, Okstindan, Norway. *J. Glaciol.*, **34**(118), 309–317.
- Theakstone, W. H. 2001. Correspondence. Fracturing and sediment deposition at the glacier surface by jökulhlaups: a common occurrence. *J. Glaciol.*, **47**(158), 517–518.
- Theakstone, W. H. and F. M. Jacobsen. 1997. Digital terrain modelling of the surface and bed topography of the glacier Austre Okstindbreen, Okstindan, Norway. *Geogr. Ann.*, **79A**(4), 201–214.
- Theakstone, W. H. and N. T. Knudsen. 1981. Dye tracer tests of water movement at the glacier Austre Okstindbreen, Norway. *Nor. Geogr. Tidsskr.*, **35**(1), 21–28.
- Theakstone, W. H. and N. T. Knudsen. 1989. Temporal changes of glacier hydrological systems indicated by isotopic and related observations at Austre Okstindbreen, Okstindan, Norway, 1976–87. *Ann. Glaciol.*, **13**, 252–256.
- Theakstone, W. H. and N. T. Knudsen. 1996a. Isotopic and ionic variations in glacier river water during three contrasting ablation seasons. *Hydrol. Processes*, **10**, 523–539.
- Theakstone, W. H. and N. T. Knudsen. 1996b. Oxygen isotope and ionic concentrations in glacier river water: multi-year observations in the Austre Okstindbreen basin, Norway. *Nord. Hydrol.*, **27**(2), 101–116.
- Tranter, M., G. Brown, R. Raiswell, M. Sharp and A. Gurnell. 1993. A conceptual model of solute acquisition by Alpine glacial meltwaters. *J. Glaciol.*, **39**(133), 573–581.
- Tranter, M. and 9 others. 1997. Variability in the chemical composition of in situ subglacial meltwaters. *Hydrol. Processes*, **11**, 59–78.
- Truffer, M., K. A. Echelmeyer and W. D. Harrison. 2001. Implications of till deformation on glacier dynamics. *J. Glaciol.*, **47**(156), 123–134.
- Unnikrishna, P. V., J. J. McDonnell and C. C. Kendall. 2002. Isotope variations in a Sierra Nevada snowpack and their relation to meltwater. *J. Hydrol.*, **260**(1), 38–57.
- Van de Griend, A. A. and J. Arwert. 1983. The mechanism of runoff generation from an alpine glacier during a storm traced by oxygen $^{18}\text{O}/^{16}\text{O}$. *J. Hydrol.*, **62**(1–4), 263–278.

MS received 19 April 2002 and accepted in revised form 14 February 2003