

The JOURNAL of THE INSTITUTE OF NAVIGATION

VOL. 15, NO. 1

JANUARY

1962

The Duke of Edinburgh's Lecture: Navigation and the Science of the Sea	1
G. E. R. DEACON	
The Prevention of Collision at Sea and in the Air by Shore- and Ground-based Means	
The Organization of Seaborne Traffic	14
L. OUDET	
Naviroutes and the North Atlantic	23
J. TRAISET	
The Demarcation of Traffic Lanes by Leader Cables	38
L. S. LE PAGE	
Shore Radar Control in the Port Entrance Area	45
J. F. D. VAN HOOFF	
Safety of Navigation on Inland Waterways in Europe	49
J. H. BEATTIE	
Marine Traffic Control in the Panama Canal	52
R. L. KIMBALL AND J. R. SHEPARD	
Increasing Radar Target Information	62
V. G. WELSBY AND D. E. N. DAVIES	
Separation of Aircraft in the Approach and Departure Phases	69
W. C. WOODRUFF	
Flight Plans and Flight Programmes	79
J. E. D. WILLIAMS	
Some Meteorological Aspects of Flight in the Supersonic Age	84
C. S. DURST	
Automatic Altitude Reporting	91
B. W. GLOVER AND W. HADDOCK	
The Risk of Encountering Hail in Flight	99
A. F. CROSSLEY	

FORUM

Mathematics and the Collision Regulations	104
Collision Avoidance in the Air	112
Anomalous Radar Propagation	113
Record	114
Reviews	121
Correspondence	128

THE INSTITUTE OF NAVIGATION
AT THE ROYAL GEOGRAPHICAL SOCIETY
1 KENSINGTON GORE LONDON SW7

JOHN MURRAY (PUBLISHERS) LTD., 50 ALBEMARLE STREET, LONDON W1

PRICE FIFTEEN SHILLINGS

THE INSTITUTE OF NAVIGATION

Patron

H.R.H. PRINCE PHILIP DUKE OF EDINBURGH, K.G., K.T.

OFFICERS AND COUNCIL 1961-62

President

Dr. G. E. R. Deacon, C.B.E., F.R.S.

Vice-Presidents

Dr. D. E. Adams

Rear-Admiral E. G. Irving, O.B.E.

Hon. Treasurer: Mr. J. E. D. Williams

Chairman of the Technical Committee

Wing Commander E. W. Anderson, O.B.E., D.F.C., A.F.C.

Chairman of the Membership and Fellowship Committee

Captain A. J. R. Tyrrell

Other Members of the Council

Captain R. C. Alabaster,
D.S.O., D.F.C.

Mr. G. E. Beck

Captain M. E. Butler Bowdon,
O.B.E., R.N.

Mr. Francis Chichester

Air Marshal Sir Edward Chilton,
K.B.E., C.B.

Commander P. C. H. Clissold,
R.D., R.N.R.

Commander I. S. S. Mackay, R.N.

Air Vice Marshal W. E. Oulton,
C.B., C.B.E., D.S.O., D.F.C.,
R.A.F.

Captain G. S. Ritchie, D.S.C., R.N.
Mr. G. Wikkenhauser, M.B.E.

The directors of navigation at the Admiralty, the Air Ministry and the Ministry of Transport and Civil Aviation attend meetings of the Council as *ex-officio* members.

Executive Secretary: M. W. Richey

The Journal of the Institute of Navigation

THE *Journal* is published quarterly by the Institute and is edited by M. W. Richey. It contains original papers contributing to the science of navigation, including those presented at meetings of the Institute together with the ensuing discussion. In addition the *Journal* includes a record of current navigational work, reviews of important books, and other matters of concern to those interested in navigation. The views expressed in the *Journal* are not necessarily those of the Institute, or of any organization or department to which the authors may belong.

The *Journal* is free to all members of the Institute. It is sold to the public at fifteen shillings per copy or, by subscription, at sixty-two shillings per annum (post free) and may be obtained through all booksellers and John Murray (Publishers) Ltd., 50 Albemarle Street, London W1.

Contributions, which are welcomed from both members and non-members, should be addressed to the Editor.

Enquiries for advertising space should be addressed to the Institute offices.

The postal address of the Institute is:

The Institute of Navigation,
at The Royal Geographical Society,
1 Kensington Gore, London SW7.

Telephone: Kensington 5021.

MARCONI

Complete

Civil and

Military

Radio


and Radar Systems

MARCONI'S WIRELESS TELEGRAPH COMPANY LIMITED, CHELMSFORD, ESSEX, ENGLAND

A3A

Less than 1° per hour . . .

. . . the new Sperry "Rotorace"* gyros have a free drift rate of less than 1° per hour which provides the extremely accurate directional reference required for the new high performance aircraft for both military and civil operation. They are now in quantity production in the United States, Canada and England to meet a rapidly increasing demand.



The new C.L.11 "Gyrosyn"* compass incorporates a "Rotorace" gyro to provide a highly accurate gyro-magnetic compass which can also be used in the unslaved mode as a free directional gyro reference. Monitoring of all ancillary equipment can be provided in either mode as required.

SPERRY

"ROTORACE" GYROS

SPERRY GYROSCOPE COMPANY LIMITED

Great West Road, Brentford, Middlesex

Telephone ISLeworth 1241. Telex 23800

*Rotorace and Gyrosyn are Trade Marks of the Sperry-Rand Corporation

Binoculars



by

Barr & Stroud Ltd.

**ANNIESLAND,
GLASGOW, W.3**

**London Office :
1 Pall Mall East, S.W.1**

THE MOST COMPREHENSIVE RANGE OF MARINE RADAR IN THE WORLD


X-BAND



SERIES

Eleven radars with a choice of performance, size and price more exactly suited to the individual needs of every class of ship than ever before.

- High power 75 kW, medium power 20 kW, moderate power 10 kW.
- Large 16 inch display, medium 12 inch display, small 9 inch display.
- Large 10 ft. aerial, medium 6 ft. aerial, small 4 ft. aerial.
- 7 relative motion radars.
- 4 true motion radars.
- Ranges from 3/4 to 60 N.M.
- For the first time in any marine radar —INTERSCAN.



S-BAND



The new TM-S 2400 is a revolutionary 10 cm radar of the highest quality and performance.

- High data rate—20 r.p.m. aerial rotation.
- 16 inch master display with integral true motion.
- Rapid range and bearing measurement by Interscan.
- Daylight viewing of P.P.I.
- 60 mile range scale.
- Range and bearing markers to 60 miles.
- 5 P.P.I. presentations.
- Performance monitors.
- High power 75 kW transceiver.
- Variable differentiation (F.T.C.).



DECCA RADAR LIMITED · LONDON · ENGLAND

DR 153a



In
matters
of
FLIGHT
CONTROL
and
SYSTEMS
ENGINEERING

SMITHS


is a name
to look
up to

SMITHS AVIATION DIVISION


The Aviation Division of S. Smith & Sons (England) Ltd.

Kelvin House, Wembley Park Drive, Wembley,
Middlesex. Wembley 8888, Grams: Airspeed,
Wembley. Telex 25366

AV 502



KNOW YOUR SHIP



Is there a load on your mind when she's flying light? Are you any happier when she's down to her marks? Can you predict how your ship will respond? No! Then help is at hand. Accurate basic information first obtained when acceptance trials are carried out with the Decca Navigator may be correlated with that subsequently obtained by in-service trials, since Decca is continuously available to provide the comparison. In this way the performance of your ship under varying conditions of load can be computed and tabled. And solid facts, ready to hand, on such matters as response to helm, stopping distances, turning circles and constant speeds are just what ships' officers require to do their jobs with greater confidence. As facts come to light and problems dissolve you will indeed *know* your ship — with the Decca System for speed and manoeuvring trials.

THE DECCA NAVIGATOR

The Decca Navigator
Company Limited London



**RED
SKY
IN
THE
MORNING**

CR353

Yesterday's weather lore gives way to today's weather logic - Cossor CR 353 Meteorological Radar meets the need for long range, high-accuracy windfinding and cloud observation equipment. Its ability to track balloon-carried reflectors through local rain, plus reliable working efficiency in all weather conditions, make it suitable for use anywhere in the world.

CR 353 Radar is inexpensive, easily maintained and can be operated with a minimum of staff. Where only the windfinding equipment is required, it can be obtained separately at a lower cost.

METEOROLOGICAL RADAR

For full details about this advanced meteorological radar system, please write to:-

COSSOR

RADAR AND ELECTRONICS LIMITED



RADAR AND ELECTRONICS LIMITED

The Pinnacles, Elizabeth Way, Harlow, Essex, England.

Telephone: Harlow 26882

"He has collected every marine certificate any sailor can aspire to, and is one of Australia's most highly regarded in the field of navigational science."

—PACIFIC ISLANDS MONTHLY


"Of engrossing interest."

—SYDNEY MORNING HERALD

NAVIGATOR IN THE SOUTH SEAS

By Brett Hilder

240 pages. Case-bound with three-colour jacket. 87 line drawings by the author with two-colour endpapers showing a map of the South-West Pacific which he knows so well.



This Australian skipper, who is also a proficient artist, recounts his colourful and exciting career in the Merchant Navy and Royal Australian Air Force using 87 of his own drawings to bring his adventures to life.

"Navigation"—either in the air or at sea—is the recurring theme of his book. Apart from piloting aircraft on bombing missions and test flights as an instructor, there is, of course, the marine navigation which has occupied most of his peacetime career as a ship's officer. He describes the perils of sailing through the storms of the Pacific and of finding safe anchorages in uncharted waters. Running aground on coral reefs is a hazard most mariners have to face in these seas and Capt. Hilder relates, with a wealth of ironical humour, most of his experiences in this connection as well as some successful salvage operations. His own sketch surveys of anchorages and coastlines have been incorporated into Admiralty charts.

"An absorbing narrative."

—AUCKLAND STAR

"An excellent story and most interesting."

—ALAN VILLIERS

Price 25s. (post 1/-), from your bookseller or

PERCIVAL MARSHALL & CO. LTD.

19-20, NOEL STREET, LONDON, W.1

THE PRINCIPLES AND PRACTICE OF

RADIO DIRECTION FINDING

By C. H. COTTER, Ex.C., B.Sc., M.I.N.

An important new book for those studying for the First Mate or Master examinations set by the Ministry of Transport and Civil Aviation, and one which every navigating officer should have in his library. The book provides a brief yet comprehensive text on all aspects of radio direction finding. It is divided into four sections. The first section covers the general electrical theory which forms the basis of all radio work; the second deals with these principles as they apply to radio direction finding. The third discusses the principal direction finders most commonly to be found on British ships, and the fourth covers the principles and operation of the Consol system of hyperbolic navigation. 21s. net.

PITMAN Parker St., Kingsway, London, W.C.2

OBSERVATIONAL ERRORS

E. W. ANDERSON and J. B. PARKER

This is the first of a series of monographs which the Institute is sponsoring on subjects closely allied to navigation. Essentially it gives an elementary account of the ideas and concepts behind the statistical theory of errors. Though the examples used are primarily navigational, it is designed to appeal to all who have to deal with information or observations which are subject to error: navigation thus appears mainly as a convenient and convincing source of illustration. The style of writing is vivid and direct, and has led to an unconventional but simple presentation that will appeal to the practical man.

JOHN MURRAY for the Institute of Navigation

Royal 8vo. 32 pages, 25 diagrams. Price 5s. net.

THE USE OF RADAR AT SEA

'Whatever happens the book will remain a milestone on the road of radar in its relation to shipping.' *Hansa* (Hamburg).

'It should find a place in the chart-room bookcase of every radar-fitted vessel and in the private reference library of every navigator.' *Journal of the Honourable Company of Master Mariners*.

'The wording is so clear and simple that it gives the reader confidence.' *International Hydrographic Bulletin*.

'One of the finest books on the subject.' *Navigation* (Los Angeles).

'There can be no doubt that a copy placed on board any radar-fitted ship would pay dividends.' *Shipping World*.

'An excellent handbook for the navigator.' *Navigation* (Paris).

'Undoubtedly as a textbook the work stands alone.' *Merchant Navy Journal*.

HOLLIS & CARTER for the Institute of Navigation

Royal 8vo. 295 pages, illustrated. Price 45s. net.



What have they in common...?



The three-masted training ship GORCH FOCK and this modern German Naval Torpedo Boat are both equipped with KELVIN HUGHES Unit Radar. They represent but two examples from over 100 German Naval craft fitted with this equipment. The versatility of the Unit Radar system makes it suitable for the operational needs of all vessels, large and small.

S. Smith & Sons (England) Ltd.

KELVIN HUGHES DIVISION



St. Clare House, Minories, London, E.C.3
Phone: Royal 8741 Grams: Marinst London

☐ Moo4A



Dr. G. E. R. Deacon, C.B.E., F.R.S., the new President