

THE CAVE OF THEOPETRA, KALAMBAKA: RADIOCARBON EVIDENCE FOR 50,000 YEARS OF HUMAN PRESENCE

Yorgos Facorellis^{1,2} • Nina Kyparissi-Apostolika³ • Yannis Maniatis¹

ABSTRACT. The cave of Theopetra is located on the northeast side of a limestone rock formation, 3 km south of Kalambaka (21°40'46"E, 39°40'51"N), in Thessaly, central Greece. It is a unique prehistoric site for Greece, as the Middle and Upper Paleolithic, Mesolithic, and Neolithic periods are present here, bridging the Pleistocene with the Holocene. Several alternations of the climate during the Pleistocene are recognized in its stratigraphy. Among the most striking finds, two human skeletons, one from the Upper Paleolithic period after the Last Glacial Maximum and one from the Mesolithic period, should be emphasized, while in a deep Middle Paleolithic layer, the oldest human footprints, with remains of fire, were uncovered.

During the 13 years of excavation, evidence of human activity suitable for radiocarbon dating was collected, such as charcoal samples from hearths and bones from the two human skeletons. The use of proportional counters for the measurement of ¹⁴C in combination with the recent improvement of the calibration curve has enabled the production of high-precision reliable ages. Sixty ¹⁴C-dated samples, originating from 19 pits and from depths ranging from 0.10 m to 4.20 m, have already provided an absolute time framework for the use of the cave. The earliest limit of human presence probably exceeds 48,000 BP and the latest reaches World War II. Within these limits the ¹⁴C dating of samples from consecutive layers, in combination with the archaeological data, permits the resolution of successive anthropogenic and environmental events.

INTRODUCTION

Paleolithic research in Thessaly started 35 years ago by the German Archaeological School under Vladimir Milojevic in the area of the river Peneios. Flintstone tools from the Middle Paleolithic period, as well as fossil bones from the same period were found in that area and were dated from around 44,000 BP (Milojevic et al. 1965). However, excavations have been made in Thessaly in Neolithic locations from the beginning of the 20th century, and despite the very poor means used, they managed to promote Thessaly as the bastion of the Neolithic civilization in Greece (Tsountas 1908).

In 1987, C Runnels from Boston University started surface research with the goal to determine chronologically the Middle Paleolithic period in Greece. He found and collected tools from the Middle and Upper Paleolithic period without finding, however, any workshops for their production (Runnels 1988, 1993). Thus, he was led to the conclusion that during this period the area of Thessaly was not inhabited but was only periodically visited by various groups of hunters from other areas, and that the tools found from the Upper Paleolithic period should belong to them. He concluded also that the caves of Thessaly should not have been inhabited during the Paleolithic period. Both he and C Perlès (1988), with the evidence at hand, concluded that the Mesolithic phase was not present in Thessaly. They suggested that in Franchthi cave the Mesolithic groups evolved to Neolithic, in Thessaly the Neolithic settlements were founded by groups foreign to the area but not necessarily to the Hellenic world. D Theocharis (1970), who was the first to visit the cave of Theopetra, announced that he considers it to be one of the locations in Greece with findings from the Middle Paleolithic period.

In 1987 excavations began in Theopetra under the direction of N Kyparissi-Apostolika, which were meant to give some answers to the mystery of Paleolithic Thessaly. The cave is located on the northeast side of a limestone rock formation (Figure 1) a hill 3 km south of the town of Kalambaka in Thessaly, central Greece (21°40'46"E, 39°40'51"N). The formation of the limestone rock has been dated to the Upper Cretaceous period, 135–65 million years BP (Ardaens 1978; Karkanas 1999).

¹Laboratory of Archaeometry, N.C.S.R. "Demokritos", 153 10 Ag. Paraskevi, Greece

²Corresponding author. Email: yfacorellis@ims.demokritos.gr.

³Ephorate of Paleoanthropology and Speleology, Ardittou 34B, 116 36 Athens, Greece



Figure 1 The rock formation of Theopetra. View from the southwest.

From the entrance of the cave, which is apsidal and large (approximately 17×3 m), almost as much as its inner width, one can see across to the rock formations of Meteora, which are famous for its Byzantine monasteries. The view is exactly the same as what the first inhabitants of the cave would have seen. A hundred meters below the cave, the river Lethaios, a tributary of Peneios, runs through the plain of Thessaly and becomes almost dry in the summer. The difference in height between the plain and the cave entrance is about 100 m. The interior of the cave (Figure 2) is about 500 m^2 , almost quadrilateral in shape, with the exception of its periphery where small cavities are formed, which have the same signs of inhabitancy as the rest of the cave (Kyparissi-Apostolika 1990).

The target of this work is to provide an absolute chronological framework for the habitation sequence of the cave. Using detailed stratigraphic sampling and high-precision dating, we attempt to resolve phases and determine the time of major cultural changes. Also, we aim to answer questions about the existence of the Mesolithic and the Paleolithic periods in Thessaly.

METHODS

All the samples taken to the laboratory for ^{14}C dating were charcoal pieces, except for two samples of bones originating from two human skeletons and one soil sediment rich in charcoal particles. All samples were chemically pretreated to remove any carbon compounds of non-archaeological origin (Longin 1971; Olsson 1979; Mook and Streurman 1983; Brown et al. 1988; Hedges and Law 1989; Arslanov and Svezhentsev 1993; Facorellis 1996).

After the chemical pretreatment the samples are converted to CO_2 using the de Vries continuous combustion technique (de Vries and Barendsen 1953; Facorellis 1996). Then the produced CO_2 undergoes several purification steps, described elsewhere (Facorellis 1996), and finally it is measured inside cylindrical gas proportional counters (Facorellis et al. 1997). The laboratory possesses 8 such counters, four with a capacity of 4 L and four with 2.5 L.

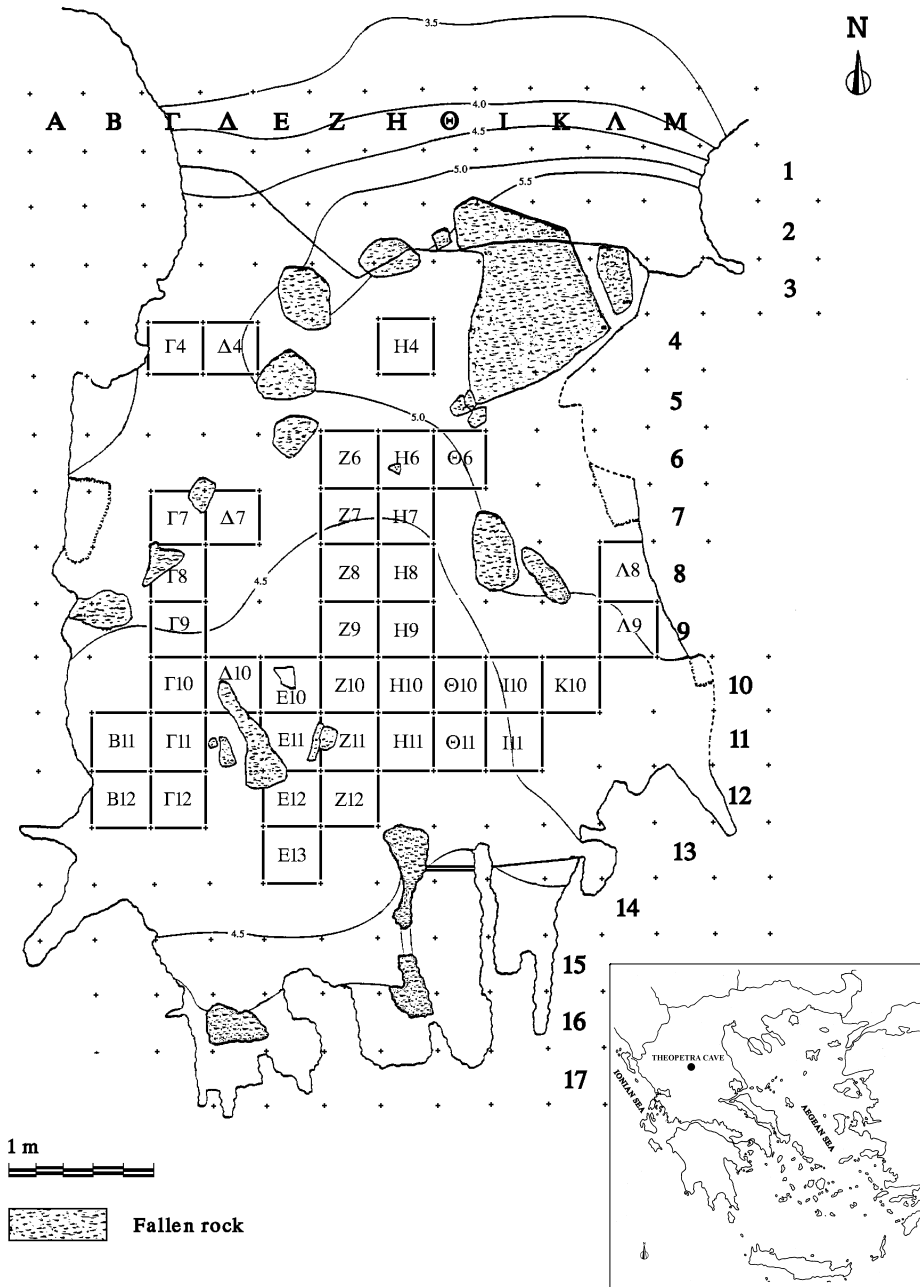


Figure 2 Plan of the Theopetra cave showing the excavated pits and map of Greece

The smaller amount of ^{14}C that is possible to be detected by these counters corresponds to an age of about 50,000 BP (Facorellis and Maniatis 1999). This fact is particularly important, as it allowed the dating of samples originating from all the layers of the Theopetra cave, which cover all the age ranges of the ^{14}C dating method.

RESULTS

During the 13 years of archaeological research, 38 pits measuring 2×2 m were excavated covering one third of the cave's surface. The pits were dug to a depth that fluctuated from 0.5 m to about 6 m, which was the maximum thickness of the deposits in the center of the cave (trench Z6-Z7-Z8-Z9) (Figure 2).

Up to now, 60 ^{14}C -dated samples, originating from 19 pits and from depths ranging from 0.10 m to 4.20 m, have already given an absolute time framework for the use of the cave. The earliest limit of human presence probably exceeds 48,000 BP, and the latest reaches World War II.

Table 1 presents all the necessary information on the dated samples (laboratory code number, date of sampling, pit, depth, and type). Except for the above sample details, the conventional ^{14}C dates sorted by age are also given. For the age correction due to the isotopic fractionation the usual for the charcoal samples value $\delta^{13}\text{C} = -25.00\text{‰}$ was used (Stuiver and Polach 1977; Polach 1976). In the case of the human bone sample the expected value $\delta^{13}\text{C} = -21.00\text{‰}$ was used which corresponds to a human whose protein uptake is based on a Calvin-Benson (C3) metabolic type food chain (Johansen et al. 1986; Stuiver and Reimer 1993). Experience has shown that practically all bone samples excavated in Greece give the value of $\delta^{13}\text{C} = -21.00\text{‰} \pm 1$.

Calibration

The table also shows the calibrated ages expressed in cal BP, as well as the corresponding calendar dates of the samples within 1 and 2 standard deviations (probability 68.3% and 95.4%, respectively). The calibration of the conventional ^{14}C ages was performed in three different ways depending on the time range as follows:

1. For those that fall into the time period between 24,000 cal BP until present they were calibrated with the new international calibration curve using the Calib 4.1.2 program of the Quaternary Isotope Laboratory of the University of Washington (Stuiver and Reimer 1993; Stuiver et al. 1998).
2. For those that fall into the time period from 40,000 to 24,000 cal BP (samples DEM-61, DEM-223, DEM-374 and DEM-247) they were calibrated approximately using the 2nd order polynomial equation proposed by Bard et al. (1998). This equation can be applied to the conventional radiocarbon ages older than 10,000 BP (beyond the climatic episode Younger Dryas):

$$[\text{cal BP}] = -30,126 \times 10^{-6} \times [\text{age } ^{14}\text{C BP}]^2 + 12,896 \times [\text{age } ^{14}\text{C BP}] - 1005 \quad (1)$$

3. Finally, for those that fall into the time period 48,000–40,000 cal BP (samples DEM-134, DEM-74, DEM-133, DEM-140 and DEM-613) they were calibrated approximately using the magnetic calibration curve based on the ^{14}C production change versus the intensity of the geomagnetic field proposed by Laj et al. (1996), whose observations are confirmed by Voelker et al. (1998). It is worth noticing that according to this curve at around 46,000 BP the difference between the conventional ^{14}C age and the calibrated age appears to be almost zero. This fact means that the conventional ^{14}C age of the sample DEM-613 equals the calibrated one expressed in cal BP. However according to Kitagawa and van der Plicht (1998), who studied the

fluctuation of the ^{14}C production in the atmosphere during the last 45,000 years based on systematic dating of the varves in the lake Suigetsu in Japan, it seems that at these age limits the conventional ^{14}C ages continue to be about 2000 years younger than the calibrated ones. Therefore, the calibrated ages of the samples from that time period shown in Table 1 can only be indicative for the present.

Figure 3 shows the probability distribution of the calibrated ^{14}C ages (cal BP) of all the samples from Theopetra cave sorted by age. The length of each bar represents the age range, and the height represents the percent probability that the sample is in the specific range (Maniatis and Kromer 1990). The shaded bars represent a tentative calibrated age as mentioned above.

Dating the Cave Stratigraphy

The deposits of Theopetra cave are the result of a sequence of recurrent natural and anthropogenic episodes. The natural deposits are due to the action of ground karstic waters covering occasionally the underlying anthropogenic layers, which are characterized by very thick ash remains (Karkanas 1999; Karkanas et al. 1999).

Although all the excavated layers of the cave with evidence for human activities (hearths) have been systematically sampled and dated so far, there are time intervals from which there are no ^{14}C dated samples, as can be seen in Table 1 and Figure 3. The major age gap begins from about 35,000 and ends at about 20,000 cal BP (DEM-223 and DEM-254). However, it is interrupted at around 30,000 cal BP by human presence (DEM-61). The micromorphological study of the sediments carried out by Karkanas and Weiner (2000) revealed the existence of several cold phases attributed to stadials of the last glacial. A major cold phase with temperatures below $0\text{ }^{\circ}\text{C}$ is identified present in the sediments from 39,000 cal BP up to the end of the last glacial maximum at around 19,000 cal BP. This explains the absence of hearths and therefore human occupation in the cave at this period. This major cold phase is interrupted at 30,000 cal BP with milder conditions as evidenced by the sediment examination, and this explains again the presence of human occupation (sample DEM-61) (Figure 3). According to the same study, a cold episode is also present between 46,000 and 40,000 cal BP. This phase cannot be excluded from the ^{14}C dates but cannot be equally verified as the error bars are large and the age gaps cannot show up clearly.

A minor age gap between around 13,000 cal BP (DEM-249) and 11,200 cal BP (DEM-142) recorded in our data (Figure 3) may be due to a weaker and brief cold episode attributed to the Younger Dryas climatic event (Karkanas and Weiner 2000).

Another age gap spanning from 6300 cal BP (DEM-141) ending at around 1200 cal BP (DEM-225) is most probably due to repeated flooding by ground water originating from the karstic aquifers at the southern part of the cave, which eroded the uppermost anthropogenic deposits. The existence of a paleosurface higher than the actual surface of the cave is evidenced in the form of a relatively large band of brecciated layers adhering to the cave wall and containing the remains of anthropogenic deposits and Neolithic sherds. This band continues around the cave wall 2 m above the present surface at the back, and 1–1.5 m near the entrance. The water action must have caused the disturbance of the layers in certain areas of the cave. This is testified by the presence of the sample DEM-250 (4542 ± 240 cal BP) at 2.77 m depth originating from an infill of a void, while the corresponding layers at these depths give ages over 15,000 cal BP. This is further supported by the age (6290 ± 111 cal BP) of the sample DEM-141, which comes from inside a heap of deposits, cemented in a stalagmite standing about 1 m above the present cave surface. These heaps, found at different points of the cave, consist of remains of Neolithic deposits cemented in situ by stalagmitic material due to intense water

Table 1 Summary of radiocarbon dating results of samples from the Cave of Theopetra

Lab code	Date of sampling (d/m/yr)	Pit	Depth	Type	$\delta^{13}\text{C}$ (‰)	Age (BP)	Calibrated age		Probability
							(cal BP)	Calendar age	
DEM-244	19/8/1991	Z12, Northeastern region	1.81 m	Charcoal	-25.00	118 ± 76	270–15 290–4	1680–1940 AD 1670–1955 AD	68.3% 95.4%
DEM-75	7/7/1989	Z10	1.44 m	Charcoal	-25.00	201 ± 45	297–3 419–0	1653–1955 AD 1530–1955 AD	68.3% 95.4%
DEM-76	7/1989	Z10	1.97 m	Charcoal	-25.00	273 ± 210	500–5 630–1	1450–1955 AD 1330–1955 AD	68.3% 95.4%
DEM-224	1–2/8/1991	E11, Above the rock	0.90 m	Charcoal	-25.00	315 ± 87	470–300 530–10	1480–1650 AD 1420–1955 AD	68.3% 95.4%
DEM-60	14/4/1988	Disturbed layer		Charcoal	-25.00	383 ± 48	503–330 513–314	1450–1620 AD 1440–1640 AD	68.3% 95.4%
DEM-243	8/8/1991	Z12, Southwestern region	1.01–1.21 m	Charcoal	-25.00	607 ± 150	710–500 890–310	1250–1460 AD 1060–1640 AD	68.3% 95.4%
DEM-124	5–10/9/1990	Z11	1.50–1.76 m	Charcoal	-25.00	714 ± 32	675–653 708–563	1275–1297 AD 1242–1387 AD	68.3% 95.4%
DEM-359	2/7/1993	H6, Pass 3, Layer B	0.38–0.53 m	Charcoal	-25.00	804 ± 28	729–691 759–671	1221–1259 AD 1190–1280 AD	68.3% 95.4%
DEM-225	8/1991	E11, Southeastern region, Under the rock	1.50–1.60 m	Charcoal	-25.00	1287 ± 62	1280–1170 1300–1070	670–780 AD 650–880 AD	68.3% 95.4%
DEM-250	3–9/7/1992	Z7	2.77–3.07 m	Charcoal from infill	-25.00	4008 ± 83	4780–4300 4810–4240	2830–2350 BC 2870–2290 BC	68.3% 95.4%
DEM-141	28/8/1990	Z11, Northwestern region, Heap of cemented sediment		Charcoal	-25.00	5485 ± 102	6400–6180 6470–5990	4450–4230 BC 4520–4050 BC	68.3% 95.4%
DEM-920	6/7/1992	A8, Pass 5, Southeastern region, Loose layer, Ash layer II	0.36–0.48 m	Charcoal from hearth	-25.00	6032 ± 21	6891–6803 6937–6755	4942–4854 BC 4988–4806 BC	68.3% 95.4%
DEM-122	27/8/1990	I10, Northwestern region	1.25 m	Charcoal	-25.00	6221 ± 38	7207–7027 7244–7010	5258–5078 BC 5295–5061 BC	68.3% 95.4%
DEM-913	6/7/1992	A8, Eastern region, Loose layer	0.32 m	Charcoal	-25.00	6248 ± 25	7238–7098 7250–7030	5289–5149 BC 5301–5081 BC	68.3% 95.4%
DEM-591	26/7/1994	Θ11, Eastern region	0.30–0.85 m	Charcoal	-25.00	6289 ± 28	7256–7184 7269–7096	5307–5235 BC 5320–5147 BC	68.3% 95.4%

Table 1 Summary of radiocarbon dating results of samples from the Cave of Theopetra (*Continued*)

Lab code	Date of sampling (d/m/yr)	Pit	Depth (m)	Type	$\delta^{13}\text{C}$ (‰)	Age (BP)	Calibrated age		Probability
							(cal BP)	Calendar age	
DEM-361	5/7/1993	H10	2.19	Charcoal	-25.00	6326 ± 94	7410–7100 7420–7010	5470–5150 BC 5480–5060 BC	68.3% 95.4%
DEM-916	2/7/1992	A8, Pass 2, Brown layer	0.09	Charcoal	-25.00	6485 ± 51	7430–7320 7480–7270	5480–5380 BC 5530–5330 BC	68.3% 95.4%
DEM-454	28/7/1994	I11, Pass 3, Western region, under a ceramic pot	0.99	Charcoal	-25.00	6563 ± 68	7560–7430 7570–7320	5610–5480 BC 5630–5370 BC	68.3% 95.4%
DEM-585	29/7/1994	I11, Southwestern region	0.99	Charcoal	-25.00	6660 ± 29	7571–7506 7586–7466	5622–5557 BC 5637–5517 BC	68.3% 95.4%
DEM-914	7/7/1992	I8, Pass 6, Eastern region, Loose layer	0.49–0.57	Charcoal	-25.00	6842 ± 29	7688–7617 7740–7609	5739–5668 BC 5791–5660 BC	68.3% 95.4%
DEM-455	1/8/1994	I11	1.02–1.55	Charcoal	-25.00	6890 ± 43	7747–7674 7793–7617	5798–5725 BC 5844–5668 BC	68.3% 95.4%
DEM-584	29/7/1994	I11, Southwestern region, Neolithic deposits	0.87	Charcoal	-25.00	6911 ± 32	7746–7685 7787–7673	5797–5736 BC 5838–5724 BC	68.3% 95.4%
DEM-915	8/7/1992	A8, Pass 7, Eastern region, Loose layer	0.67	Charcoal	-25.00	7000 ± 22	7910–7766 7927–7750	5961–5817 BC 5978–5801 BC	68.3% 95.4%
DEM-575	29/7/1994	I11, Southwestern region	0.97–1.07	Charcoal	-25.00	7036 ± 44	7929–7797 7945–7751	5980–5848 BC 5996–5802 BC	68.3% 95.4%
DEM-917	1/7/1993	A8, Eastern region, Loose layer	1.32	Charcoal from hearth	-25.00	7413 ± 33	8320–8175 8335–8064	6371–6226 BC 6386–6115 BC	68.3% 95.4%
DEM-919	2/7/1992	A8, Pass 2, Loose layer	0.12–0.15	Charcoal from hearth	-25.00	7456 ± 42	8329–8201 8350–8180	6380–6252 BC 6401–6231 BC	68.3% 95.4%
DEM-918	6/7/1992	A8, Pass 4, Brown layer	0.24–0.37	Charcoal	-25.00	7901 ± 29	8767–8612 8977–8598	6818–6663 BC 7028–6649 BC	68.3% 95.4%
DEM-360	19/7/1993	H6, Pass 10, Layer B	1.15–1.23	Charcoal from hearth	-25.00	7995 ± 73	9010–8730 9030–8610	7060–6780 BC 7080–6660 BC	68.3% 95.4%
DEM-583	28/7/1994	I11, Pass 3, Western region, Neolithic-Mesolithic boundary	0.57	Charcoal from hearth	-25.00	8014 ± 49	9009–8778 9022–8655	7060–6829 BC 7073–6706 BC	68.3% 95.4%
DEM-576	2/8/1994	I11, Pass 3 Neolithic-Mesolithic boundary	0.77	Charcoal from hearth	-25.00	8060 ± 32	9027–8815 9086–8778	7078–6866 BC 7137–6829 BC	68.3% 95.4%
CAMS-21733	8/7/1993	H6, Human skeleton, burial in situ	0.30	Human bones		8070 ± 60	9130–8780 9250–8720	7180–6830 BC 7300–6770 BC	68.3% 95.4%

Table 1 Summary of radiocarbon dating results of samples from the Cave of Theopetra (*Continued*)

Lab code	Date of sampling (m/d/yr)	Pit	Depth (m)	Type	$\delta^{13}\text{C}$ (‰)	Age (BP)	Calibrated age (cal BP)		Calendar age	Probability
DEM-120	24/8/1990	I10 Eastern region	1.04–1.17	Charcoal from hearth	–25.00	8524 ± 57	9540–9490 9600–9430	7590–7540 BC 7650–7480 BC	68.3% 95.4%	
DEM-578	18/10/1994	I11, Pass 8, South-eastern region	1.37	Charcoal from hearth	–25.00	8547 ± 71	9600–9470 9700–9430	7650–7520 BC 7750–7480 BC	68.3% 95.4%	
DEM-587	1/8/1994	I11, Layer 1, Central region	0.60–0.71	Charcoal from hearth	–25.00	8558 ± 37	9548–9498 9590–9478	7599–7549 BC 7641–7529 BC	68.3% 95.4%	
DEM-125	28/8/1990	I10, Western region	1.56	Charcoal from hearth	–25.00	8673 ± 76	9730–9540 9900–9530	7780–7590 BC 7950–7580 BC	68.3% 95.4%	
DEM-589	17/10/1994	I11, Pass 6	1.18	Charcoal from hearth	–25.00	8863 ± 119	10,160–9780 10,210–9600	8210–7830 BC 8270–7650 BC	68.3% 95.4%	
DEM-207	30–29/7/1991	Γ9	2.13	Charcoal from hearth	–25.00	9093 ± 550	11,070–9540 12,080–8770	9120–7590 BC 10,130–6820 BC	68.3% 95.4%	
DEM-590	17–18/10/1994	I11, Pass 7	1.27	Charcoal from hearth	–25.00	9150 ± 112	10,480–10,210 10,670–10,030	8530–8270 BC 8720–7970 BC	68.3% 95.4%	
DEM-586	1/8/1994	I11, Layer 2	0.80	Charcoal from hearth	–25.00	9188 ± 86	10,470–10,240 10,560–10,200	8520–8290 BC 8620–8250 BC	68.3% 95.4%	
DEM-315	8/7/1993	H6, Layer B, On human skeleton	0.73	Charcoal	–25.00	9274 ± 75	10,560–10,290 10,670–10,240	8610–8340 BC 8720–8290 BC	68.3% 95.4%	
DEM-316	8/7/1993	H6, Layer B, On human skeleton	0.73	Charcoal	–25.00	9348 ± 84	10,690–10,420 11,040–10,250	8740–8470 BC 9090–8300 BC	68.3% 95.4%	
DEM-577	4/8/1994	I11	1.37	Charcoal from hearth	–25.00	9370 ± 93	10,730–10,420 11,060–10,250	8780–8470 BC 9110–8300 BC	68.3% 95.4%	
DEM-588	3/8/1994	I11	1.23	Charcoal from hearth	–25.00	9461 ± 129	11,070–10,550 11,160–10,300	9120–8610 BC 9220–8350 BC	68.3% 95.4%	
DEM-142	24/8/1990	I10, Eastern region	1.17	Charcoal from hearth	–25.00	9721 ± 390	11,890–10,500 12,630–10,150	9940–8550 BC 10,690–8210 BC	68.3% 95.4%	
DEM-249	13–16/7/1992	H7-H8	2.02–2.22	Charcoal from infill	–25.00	10971 ± 87	13,130–12,910 13,170–12,660	11,180–10,970 BC 11,220–10,710 BC	68.3% 95.4%	
DEM-248	8–9/7/1992	H7-H8	1.55–1.67	Charcoal from hearth	–25.00	11882 ± 86	14,080–13,650 14,270–13,500	12,130–11,700 BC 12,320–11,550 BC	68.3% 95.4%	
DEM-245	14–19/8/1991	E12-Z12	1.81–1.98	Charcoal from hearth	–25.00	12045 ± 64	14,290–13,830 15,230–13670	12,340–11,880 BC 13,280–11,720 BC	68.3% 95.4%	
DEM-246	22/8/1991	E12-Z12	2.06–2.13	Charcoal from hearth	–25.00	12055 ± 95	14,920–13820 15,290–13660	12,970–11,870 BC 13,340–11,710 BC	68.3% 95.4%	

Table 1 Summary of radiocarbon dating results of samples from the Cave of Theopetra (*Continued*)

Lab code	Date of sampling (m/d/yr)	Pit	Depth (m)	Type	$\delta^{13}\text{C}$ (‰)	Age (BP)	Calibrated age (cal BP)	Calendar age	Probability
DEM-208	31/7/1991	Γ9	2.29	Charcoal from hearth	-25.00	12,539 ± 200	15,430–14,270 15,630–14,110	13,480–12,320 BC 13,680–12,170 BC	68.3% 95.4%
DEM-241	21/8/1990	K10, Northwestern region, Human skeleton	1.74	Human bones	-21.00	13,723 ± 60	16,710–16,240 16,940–16,000	14,760–14,290 BC 14,990–14,060 BC	68.3% 95.4%
DEM-372	6/7/1993	Z7, Layers 13-14	3.62–3.77	Charcoal from infill	-25.00	14,895 ± 181	18,150–17,490 18,490–17,190	16,200–15,540 BC 16,540–15,240 BC	68.3% 95.4%
DEM-254	16/7/1992	Θ10	3.36–3.61	Charcoal from infill	-25.00	16,540 ± 98	20,040–19,390 20,350–19,090	18,090–17,440 BC 18,400–17,140 BC	68.3% 95.4%
DEM-61	26-27/10/1988	Z8	3.62–3.83	Charcoal from hearth	-25.00	25,354 ± 2132	29,755 ± 2132 ^a	29,940–25,670 BC ^a	68.3%
DEM-223	23/8/1991	Θ10-II0	2.92–3.29	Charcoal from hearth	-25.00	30,023 ± 876	34,997 ± 876 ^a	33,920–32,170 BC ^a	68.3%
DEM-374	5-7/7/1993	Z7, Layer 13	3.62–3.77	Charcoal from hearth	-25.00	32,672 ± 1503	37,913 ± 1503 ^a	37,470–34,460 BC ^a	68.3%
DEM-247	14/8/1991	Θ10	3.03 m	Charcoal from hearth	-25.00	33,085 ± 1573	38,364 ± 1573 ^a	37,990–34,840 BC ^a	68.3%
DEM-134	8/1990	Z8-Z9	4.55 m	Charcoal from hearth	-25.00	36,827 ± 845	39,177 ± 845 ^b	38,070–36,380 BC ^b	68.3%
DEM-74	18/7/1989	Z9	4.28 m	Charcoal from hearth	-25.00	38,079 ± 1942	40,380 ± 1942 ^b	40,370–36,490 BC ^b	68.3%
DEM-133	24/8/1990	Z8-Z9	4.39–4.49	Charcoal from hearth	-25.00	39,274 ± 4771	41,370 ± 4771 ^b	44,190–34,650 BC ^b	68.3%
DEM-140	8/1990	Z8	4.80 m	Charcoal from hearth	-25.00	39,414 ± 3914	41,410 ± 3914 ^b	43,370–35,550 BC ^b	68.3%
DEM-613	11/11/1996	Θ10, Human foot-prints layer	4.07–4.17	Charcoal from hearth	-25.00	46,327 ± 1590	46,330 ± 1590 ^b	45,970–42,790 BC ^b	68.3%

^aCalibrated approximately according to Bard et al. (1998). See text.

^bCalibrated approximately according to Laj et al. (1996). See text.

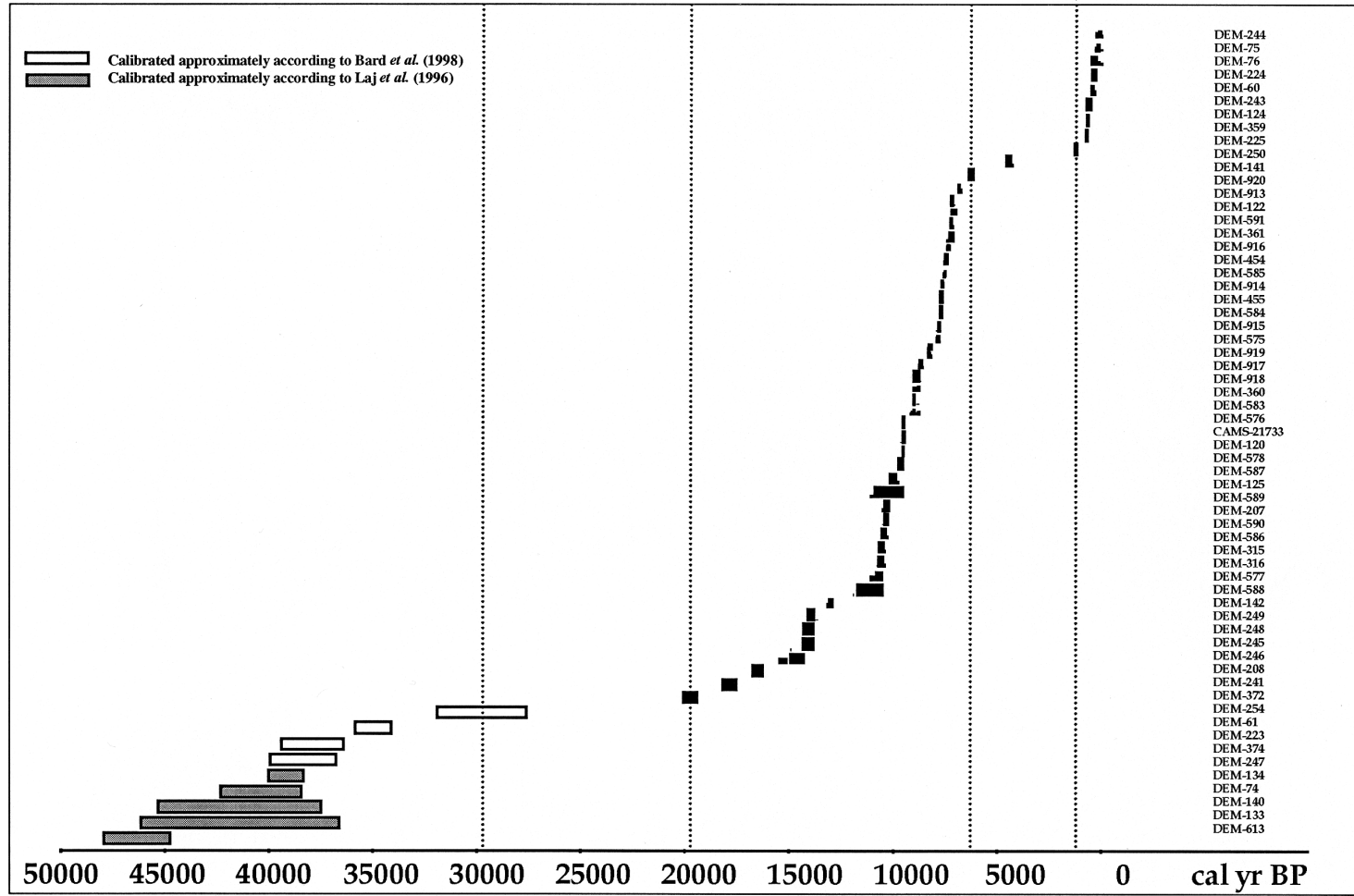


Figure 3 The distribution of the calibrated dates of the samples ranging from 46,000 BP ($\approx 48,000$ cal yr BP) up to the present sorted by age. The length of the bars represents the age range; the height represents the percent probability that the sample lies in the specific range.

dropping from the cave's roof. Apparently, trapping by calcite crystallization was the only way for the Late Neolithic deposits to survive the successive flooding by the ground waters. In the future, the dating of charcoal samples retrieved from the core of such heaps could produce more ages from the Late Neolithic period, which are relatively rare.

An attempt was made to provide information on the sedimentation rate using the time interval versus the depth at consecutive layers bearing traces of human activity (hearths). For this purpose two trenches perpendicular to each other (pits Z7-Z8-Z9-Z10-Z11-Z12 and Θ 10-I10-K10) near the central area of the cave (Figure 2) were selected. Figures 4 and 5 show the correlation of the calibrated radiocarbon ages of charcoal samples, originating from hearths found in these two trenches. The ages span from 46,000 to present and 46,000 to 5000 cal BP, respectively, versus the corresponding depth from surface. The slope of the line of the best linear fit in both cases is found to be about the same. This means that the sedimentation rate was rather slow reaching 0.8 cm/100 yr in the area of the trench Z7-Z8-Z9-Z10-Z11-Z12 and 0.7 cm/100 yr in the area of the trench Θ 10-I10-K10. Contrary to that, near the eastern walls of the cave (pit A8) the sedimentation rate was found much faster during the Early and the Middle Neolithic period reaching 10.7 cm/100 yr (Figure 6). This may be explained by the climatic change in the Holocene. These results are tentative because there are many factors, which cannot be controlled, such as sediment shrinkage, erosion, human intervention, etc. However, the curves show a great difference in the sedimentation rate between the different periods of time.

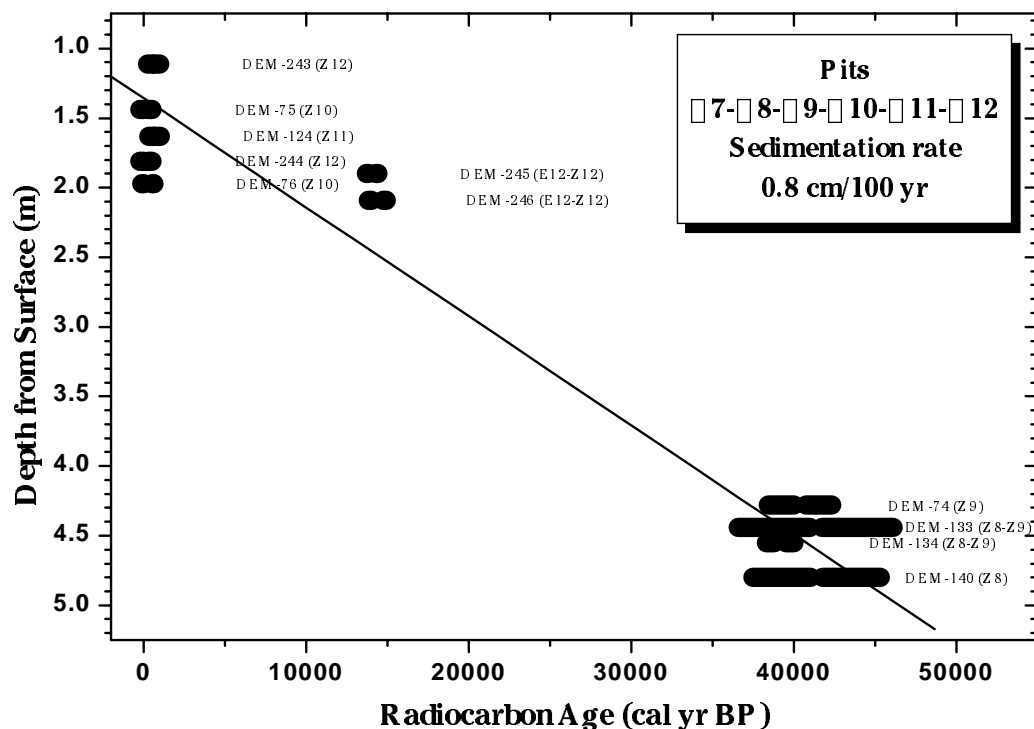


Figure 4 Calibrated dates versus depth of samples originating from the region of the pits Θ 10-I10-K10 to determine the sedimentation rate of the sediments, which were carried in the cave by the ground waters.

Special attention was given to date accurately the transition from the Mesolithic to the Neolithic period in the Theopetra cave. For that purpose 18 charcoal samples were dated from the two neighboring pits I10 and I11 originating from a deposit 1 m thick in a relatively small depth from the present surface (0.57–1.56 m depth). Figure 7 shows the correlation of the calibrated radiocarbon ages versus the corresponding depth. According to the archaeological and geological data on the cave stratigraphy the end of the Mesolithic period is defined by the samples DEM-583 and DEM-576, which were collected precisely at the boundary between the Mesolithic and the Neolithic deposits of the pit I11 (Kyparissi-Apostolika 2000a). The average age of these samples puts the transition at 8910 ± 120 cal BP, continuous vertical line in Figure 6. In the same figure the dashed lines indicate the time boundaries of next cultural phases of the Neolithic period (Late and Middle Neolithic), as they have resulted from earlier archaeological research in Thessaly (Gallis 1996). The large scattering of the ages with depth, which is observed in Figure 6, is probably due to the combined action of the three following factors: 1) the anthropogenic activity during the Neolithic period when, according to the archaeological data, pits were dug out disturbing the preceding mesolithic layers, 2) similar anthropogenic activity during the historical times and finally, and 3) the action of the ground waters inside the cave during the Neolithic and younger periods.

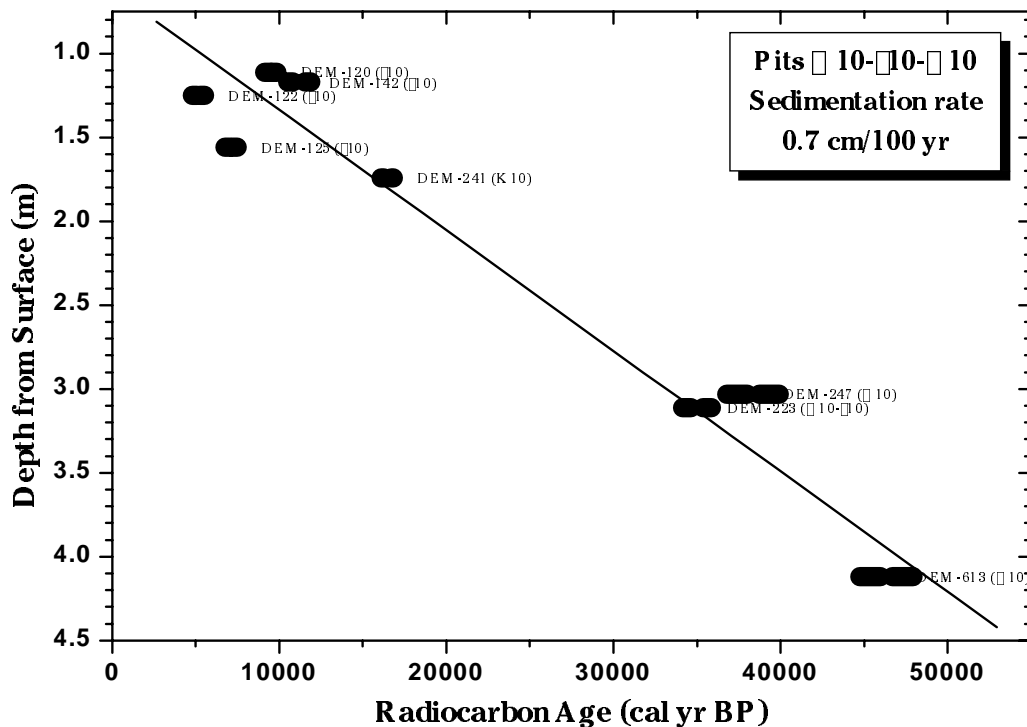


Figure 5 Calibrated dates versus depth of samples originating from the region of the pits Z7-Z8-Z9-Z10-Z11-Z12 in order to determine the sedimentation rate of the sediments, which were carried in the cave by the ground waters.

Dating of the Human Skeletons

Two human skeletons (Stravopodi et al. 1999) have been discovered so far in Theopetra cave, in the pits K10 and H6 (Figure 2). Both skeletons were very well preserved as they were found at a part of

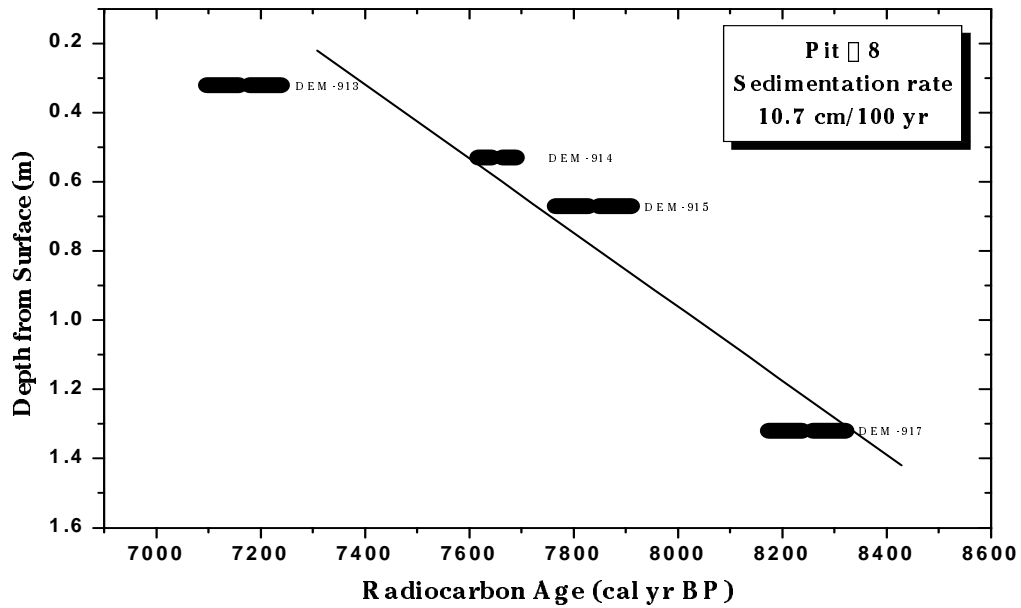


Figure 6 Calibrated dates versus depth of samples originating from the region of the pit A8 in order to determine the sedimentation rate of the sediments during the Early and the Middle Neolithic period near the eastern walls of the cave.

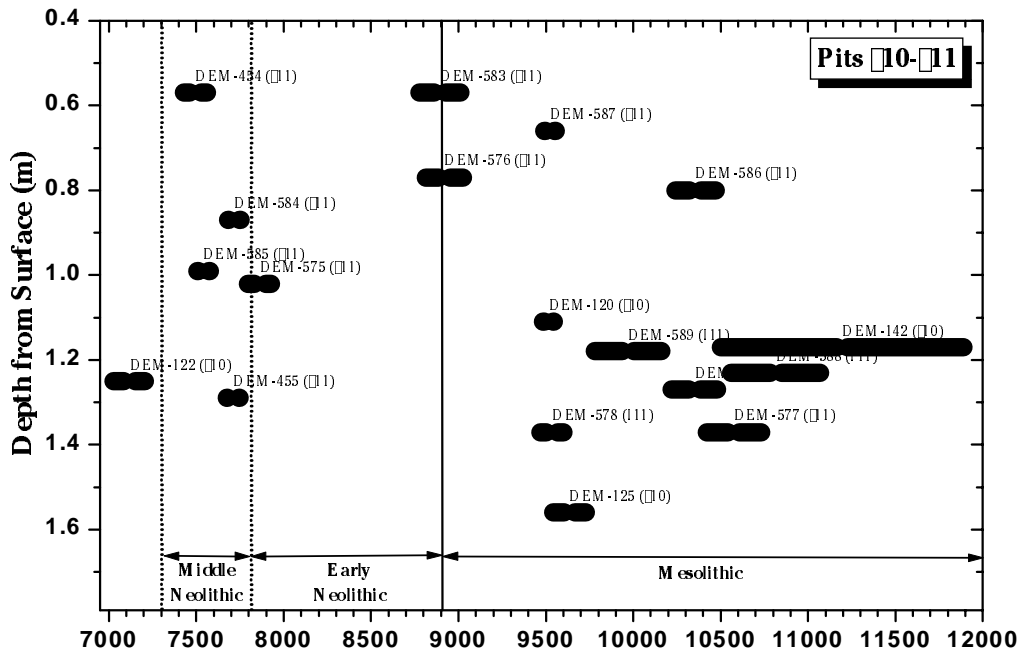


Figure 7 Calibrated dates versus depth of samples originating from the region of the pits I10-I11 in the cave. The ages of the samples DEM-583 and DEM-576, which according to the archaeological and the geological data define the boundary between Mesolithic and Neolithic period, give a mean value 8910 ± 120 cal BP, which defines this transition.

the cave (eastern and central to the north), where the diagenesis process was not very severe (Karkanis and Weiner 2000).

The first skeleton was found smashed by illegal excavators in pit K10. This unfortunate incident did not allow for a safe conclusion of whether or not it was a burial as the indications suggest. The skeleton was dated using 154 g of collagen from the long bones. The collagen was extracted after prolonged soaking of the bone pieces into a HCl acid solution (Facorellis 1996). The result of the ^{14}C dating (DEM-241) showed that it belonged to a human who lived during the Upper Paleolithic period, 16475 ± 235 cal BP (Table 1).

The second skeleton was found in an undisturbed burial in-situ in a hole dug in the pit H6. The biometric analysis showed that it belonged to a woman (Stravopodi et al. 1999). Due to the importance and rarity of the find, initially it was considered necessary to preserve it intact in order to exhibit it in the future. So, it was decided not to take sample from the bones for dating but to make an attempt to date it indirectly. For that purpose two charcoal samples found in contact with the skeleton were collected for dating. The ages of these two samples DEM-315: 10425 ± 135 cal BP and DEM-316: 10555 ± 135 cal BP are overlapped within 1 standard deviation (Table 1).

However, for the benefit of the scientific research a very small fragment of a cranial bone measuring a surface of about 1m^2 was finally sent to E Nelson (1996) at the Department of Archaeology, Simon Fraser University at Burnaby Canada who separated and isolated the high-molecular weight collagen fraction. Then this fraction was shipped to the Center for Accelerator Mass Spectrometry at the Lawrence-Livermore National Laboratory for AMS ^{14}C measurement. The ^{14}C age of the sample (CAMS-21773) is 8070 ± 60 BP and the corresponding calibrated age is 8955 ± 175 cal BP (probability 68.3%, Table 1) suggesting that it belonged to a human who lived at the end of the Mesolithic period. The stable isotope ratio, as well as the C/N ratio were measured at the Department of Oceanography, University of British Columbia and found to be $\delta^{13}\text{C} = -20.5\text{‰}$ and $\text{C/N} = 3.1$, respectively.

By comparing the dating results of the charcoal samples in contact with the skeleton DEM-315 and DEM-316 and the age of the bones (CAMS-21773) one can see that the charcoal samples are older by about 1500 years. Apparently, during the initial digging of the hole to bury the body, the older layers underneath, obviously containing charcoal pieces, were dug out and then used to cover the body.

Dating of the Human Footprints

During the excavation campaign of 1996 four human footprints (Figure 8) preserved in a good state on a reddish clay sediment were unearthed in the pit I10 (Figure 2) at a depth slightly lower than 4 m. Numerous remains of hearths existed along the layer whose black color presents a striking contrast with the red color of the sediment. These hearths represent the earliest presence of fire in Thessaly (Kyparissi-Apostolika 2000b).

Due to the exceptional importance of the find and the absence of charcoal pieces visible to the naked eye 48 g of black soil were collected for radiocarbon dating from the specific layer. The sample was taken from an area in the interior of a hearth covering 50cm^2 and 0.5 cm thick. The sampling was performed selectively at points of that area where the black color of the soil indicated higher content in charcoal particles, thus ensuring the reliable dating of the hearth (Mook and Waterbolk 1985).

The sample was then dried and homogenized in the laboratory. A small portion of the natural sample was retained and the rest was chemically pretreated with acid-alkali-acid solutions to remove the contaminants. In a next step, two pellets were produced using high pressure from both natural and chemically pretreated parts in order to measure the percent of carbon content. The surface of the pel-



Figure 8 Human footprints uncovered at a depth of 4.10 m at pit Ø10 of the Theopetra cave, dated to $46,330 \pm 1590$ BP.

lets was coated with gold to make it conductive and they were both examined under a Scanning Electron Microscope combined with Energy Disperse X-ray Analysis (SEM-EDS). The elemental quantitative analysis was performed without using the Be (Beryllium) window of the detector allowing the detection of the light elements of the Periodic Table, until the atomic number 5 (Boron). The analysis results showed that the carbon content in the natural and the chemically pretreated parts was about 35% and 50%, respectively. The enrichment in carbon after the chemical pretreatment is due to the elimination of the CaCO_3 and other minerals from the sample after the successive treatments with the acid and alkali solutions (Facorellis 1996).

X-ray diffraction analysis was used on both natural and chemically pretreated parts to ensure that all CaCO_3 was eliminated from the sample after the chemical pretreatment. Table 2 shows the results of the analysis. One can see that in the natural part of the sample the authigenic minerals crandallite, tinsleyite, which are formed during the diagenesis processes in Theopetra cave (Karkanis et al. 1999; Karkanis and Weiner 2000), are detected. The calcite, which is also detected in the natural sample, is probably due to the water dropping from the cave roof which permeated the clay sediment bearing the footprints after it was excavated. On the other hand, the calcite is not detected in the chemically pre-

treated part meaning that the acid treatment was effective, though the acid seems to dissolve the crandallite mineral, which is also not detected in that part of the sample.

The carbon enriched sample, which was obtained after the chemical pre-treatment, was prepared for radiocarbon dating (DEM-613). It was measured nine times in two different gas proportional counters with a total measuring time of 22 days. The calculated conventional ^{14}C age of this sample is $46,327 \pm 1590$ BP (Table 1) and represents the terminus ante quem for the formation of the human footprints.

Table 2 X-ray diffraction analysis and electron probe microanalysis results of the sediment sample (DEM-613), as received, and after chemical treatment before being ^{14}C dated. The sample originates from the layer at the pit $\Theta 10$ of the cave bearing human footprints

Mineral	Chemical formula	
	Natural sample	Chemically treated sample
Quartz	SiO_2	SiO_2
Crandallite	$\text{CaAl}_3(\text{PO}_4)_2(\text{OH})_5 \cdot \text{H}_2\text{O}$	—
Tinsleyite	$\text{KAl}_2(\text{PO}_4)_2(\text{OH}) \cdot 2\text{H}_2\text{O}$	$\text{KAl}_2(\text{PO}_4)_2(\text{OH}) \cdot 2\text{H}_2\text{O}$
Calcite	CaCO_3	—
Illite	$(\text{K} \cdot \text{H}_3\text{O})\text{Al}_2\text{Si}_3\text{AlO}_{10}(\text{OH})_2$	$(\text{K} \cdot \text{H}_3\text{O})\text{Al}_2\text{Si}_3\text{AlO}_{10}(\text{OH})_2$
Hematite	Fe_2O_3	Fe_2O_3
Albite	$\text{NaAlSi}_3\text{O}_8$	$\text{NaAlSi}_3\text{O}_8$
Microcline	KAlSi_3O_8	KAlSi_3O_8
Carbon (Electron probe microanalysis)	C (35%)	C (50%)

ARCHAEOLOGICAL IMPLICATIONS

The upper deposits of Theopetra cave accumulated during the Neolithic period were disturbed by natural agencies as mentioned above. Despite its current condition and being an isolated settlement at the northwestern edge of the thessalic plain, all the Neolithic phases, from the very initial Early Neolithic to the Chalcolithic, are represented with rich and impressive finds. The cave is estimated to have been abandoned at the Chalcolithic although it has never stopped being used occasionally by shepherds until recently.

The pottery is representative of all the Neolithic phases (Kyparissi-Apostolika 2000a). Although west Thessaly is mainly known for settlements belonging to the Early Neolithic (EN) period, it seems that in the case of Theopetra the richest Neolithic phases are characterized by the Middle Neolithic (MN) and the Late Neolithic (LN) pottery. The “primitive painted” pottery of Theocharis (1973) consisted of simple dark lines and red triangles straight on the unpolished surface of the vase is present here, while even more primitive monochrome and undecorated pottery probably belonging to a pre-Neolithic phase, come out from the underlying Mesolithic deposit. The typical Protosesklo and Prosesklo decoration is also present as well as the Rainbow and the Blacktopped. Incised and impressed decoration known already from other sites of the same period in Thessaly characterize the EN pottery, while a stylistic and technological evolution is obvious.

The MN pottery is represented by excellent samples of decorated vessels among which a good number of “offering tables” and decorative styles known from the rest of Thessaly and from Servia in west Macedonia (red on light with solid style, scraped ware, A3β, A3γ, A3δ, A3ε, A3ζ) (Wace and Thompson 1912).

The rich LN pottery is represented by the following categories:

1. Very thin and high temperature baked Grey on Grey, which is faced as a technological and stylistic evolution of the MN scraped ware, while the so-called Protogrey, also present here, is faced as an intermediate stage between the two above categories. They belong to Tsangli (Kyparissi-Apostolika 2000a) phase at the beginning of the LN.
2. Black Burnished ware, known as Larissa culture, in very good quality and variety of shapes. Brown and red variations are present in very good quality as well. It also belongs to Tsangli phase.
3. Matte-painted (black on white, black on red) with several decorative styles, mainly geometric, and in a good variety of shapes. It belongs to the Tsangli phase as well.
4. Multicolored (usually black and red on white) pottery of Arapi phase is present in smaller quantities.
5. Dark on white ware, characteristic of the main Dimini phases, Otzaki C (Hauptmann 1981) and B3α3 (Tsountas 1908). It is represented by a rather small number of very good quality.
6. Incised decoration in well-organized decorative panels sometimes filled with white material. They characterize the Rachmani phase of the Chalcolithic period.
7. So-called rope-shaped decoration consisted of plastic strips with fingerprints on them. They usually are seen under the brims, but sometimes they cross the whole body of the jars. They characterize the Chalcolithic and the Early Bronze Age.

Apart from the pottery, worth mentioning are a few figurines—naturalistic and schematic—each a different type from the others, among which includes part of a marble figurine and an acrolith. Of special importance is a clay figurine of Balkan type and possible origin.

Equally important are the ornaments, beads, and bracelets made of the shell *Spondylus gaederopus*. Some of the beads are barrel-shaped and unusually large (up to 5 cm long and 3 cm thick) and it seems that they were fabricated on site by local craftsmen who had found the raw material near the aegean shores or got it as a result of intra-site exchanges. The most striking among the ornaments is a gold ring-idol, also of balkan type, well known from the cemetery of Varna in Bulgaria and from other sites of the Balkans and the east Aegean (Kyparissi-Apostolika 1999).

Spindle whorls and other implements for weaving, as well as a big quantity of milling stones for processing cereals and calorific materials, are included among the Neolithic finds of Theopetra cave.

The Mesolithic period is for the first time attested in Thessaly and represents a distinct case for the mainland Greece so far. Additionally, this period is of special importance for the transition from the Pleistocene to the Holocene and for the transition from wild to the cultivated plants, from wild to domesticated animals and for the beginning of pottery technology, setting on a new basis the problem of the “imported” Neolithic culture in Greece. The human presence during that period of time is confirmed by the recovery of the aforementioned woman’s skeleton (CAMS-21733). The other human skeleton (DEM-241) reflects a man of the postglacial Upper Palaeolithic period. DNA analysis carried out on skeletal remains from the Palaeolithic, Mesolithic and Neolithic deposits showed biological relation and continuity of the population, while masses of unbaked clay found in late Upper Palaeolithic layers indicate that the knowledge of the plastic properties of this material that lead to the pottery technology was much older than was believed in the past (Evison et al. 2000).

Under the Mesolithic and the postglacial Upper Palaeolithic layers, a hard sediment was found. It has a tongue-like shape thinning from the entrance of the cave towards the center (Figure 2) (Karkanias et al. 1999). Its formation is due to diagenetic processes in that part of the cave dated after 30,000 cal BP and before 18,000 cal BP.

A series of hearths uncovered in the horizon dated to around 30,000 cal BP reflect an increase in the population and in the human activities in the cave due to an amelioration of the climate. In general the Upper Palaeolithic layers are poor in finds compared to the other periods (Adam 1999).

The deepest 2.50-m-thick deposit represents the Middle Palaeolithic period with multiple layers of hearths alternated with water-lain sediments due to the invasion of water through the karstic aquifers during the Pleistocene. In this Middle Palaeolithic deposit many lithic artifacts of good quality show that this must have been the richest period of the Pleistocene in the cave with increased population when the climate was warm (Panagopoulou 1999). At the deepest layer where fire remains are present, dated to around 46,000 BP, human footprints were uncovered which are at present under study to identify the human type to whom they belong (*Homo sapiens sapiens* or *neanderthalensis*). An even deeper sediment without hearth traces at all is the oldest one in the cave, estimated to date up to 70,000 BP according to geological criteria. Lithic artifacts found in this sediment are technologically comparable to the Middle Palaeolithic of the overlying layers.

CONCLUSIONS

The systematic ^{14}C dating results set the bases for interpretation of the archaeological finds, as well as the geological and paleoclimatic events by researchers of all the corresponding specialities. In particular, they helped to clarify the stratigraphic anomalies and to certify the human presence in Theopetra cave from the Middle and Upper Palaeolithic, Mesolithic and Neolithic periods, until recently.

The available ^{14}C data reveal three age gaps. The first begins from around 35,000 ending at around 20,000 cal BP coinciding to the end of the last glacial maximum and it is interrupted at around 30,000 cal BP by a brief and mild climatic episode. The next one begins around 13,000 cal BP, ending around 11,200 cal BP, and it is attributed to the Younger Dryas climatic event. The third age gap starts around 6300 and ends at around 1200 cal BP. It is most probably due to the eroding action of the ground waters from the cave's karstic aquifers.

The use of the new international calibration curve allowed the accurate calibration of the conventional ^{14}C ages falling into the time interval from 24,000 cal BP to the present. As several samples gave ages beyond the calibration curve, an attempt was made to calibrate those samples using various approximation methods.

The systematic dating of many layers with depth allowed the calculation of the sedimentation rate in the cave. The results show two different rates. A slow one (0.7 cm/100 yr) in the period 5000–46,000 cal BP and a fast one (10.7 cm/100 yr) in the period 8300–7100 cal BP. The difference must be due to change of the climate during the Holocene.

The direct ^{14}C dating of samples from the two human skeletons places one of them to the end of the Mesolithic period (8955 ± 172 cal BP) and the other to the Upper Palaeolithic period (16470 ± 235 cal BP). The transition from the Mesolithic to the Neolithic period in the cave was dated to 8910 ± 120 cal BP.

The age of the soil rich in charcoal particles from a hearth found on the layer bearing the human footprints gives the terminus ante quem of their formation at $46,300 \pm 1600$ BP. At the same time, it represents the earliest evidence of fire in Thessaly.

ACKNOWLEDGMENTS

The authors would like to express their thanks to Prof E Nelson at the Department of Archaeology, Simon Fraser University at Burnaby Canada who carried out the preparation of the sample from the mesolithic skeleton for AMS dating. Many thanks are also due to the technical staff of the Laboratory of Archaeometry, NCSR "Demokritos", K Gogidou, M Korozi, and M E Kyriazi for the sample preparation for ^{14}C dating.

REFERENCES

- Adam E. 1999. Preliminary presentation of the Upper Palaeolithic and Mesolithic stone industries of Theopetra cave, Western Thessaly. *British School at Athens Studies* 3:266–270.
- Ardaens E. 1978. *Geologie de la chaîne du Vardussia, comparaison avec le massif du Koziakas (Grèce Continentale)*. Thèse 3ème cycle. Lille, France. In French.
- Arslanov KA, Svezhentshev YS. 1993. An improved method for radiocarbon dating fossil bones. *Radiocarbon* 35(3):387–91.
- Bard E, Arnold M, Hamelin B, Tisnerat-Laborde N, Cabioch G. 1998. Radiocarbon calibration by means of mass spectrometric $^{230}\text{Th}/^{234}\text{U}$ and ^{14}C ages of corals: an updated database including samples from Barbados, Mururoa and Tahiti. *Radiocarbon* 40(3):1085–92.
- Brown TA, Nelson DE, Vogel JS, Southon JR. 1988. Improved collagen extraction by modified Longin method. *Radiocarbon* 30(2):171–7.
- Evison M, Kyparissi-Apostolika N, Stravopodi E, Fieller N, Smillie D. 2000. An ancient HLA from a Palaeolithic skeleton from Theopetra cave, Greece. In: Kyparissi-Apostolika N, editor. *Proceedings of the International Scientific Conference "Theopetra cave-Twelve years of Excavations and Research"*. Trikala, 7–8 Nov 1998. p 109–18.
- Facorellis Y. 1996. Study of the conditions and parameters for high precision dating with ^{14}C [unpublished PhD thesis]. University of Patras, Greece.
- Facorellis Y, Maniatis Y, Kromer B. 1997. Study of the parameters affecting the correlation of background versus cosmic radiation in CO_2 counters: reliability of dating results. *Radiocarbon* 39(3): 225–38.
- Facorellis Y, Maniatis Y. 1999. Possibilities and accuracy of radiocarbon dating in the Palaeolithic period. *British School at Athens Studies* 3:179–89.
- Gallis K. 1996. The Neolithic world, *Neolithic civilisation in Greece*. In: Papanthanasopoulos GA, editor. N.P. Athens: Goulandris Institution, Museum of Cycladic Art. p 23–37.
- Hauptmann H. 1981. Otzaki-Magula III. Das späte Neolithikum und das Chalkolithikum. *BAM* 21.
- Hedges REM, Law IA. 1989. The radiocarbon dating of bone. *Applied Geochemistry* 4:249–53.
- Johansen OS, Gulliksen S, Nydal R. 1986. $\delta^{13}\text{C}$ and diet: analysis of Norwegian human skeletons. *Radiocarbon* 28(2A):754–61.
- Karkanas P. 1999. Lithostratigraphy and micromorphology of Theopetra cave deposits, Thessaly, Greece: some preliminary results. *British School at Athens Studies* 3:240–51.
- Karkanas P, Kyparissi-Apostolika N, Bar-Yosef O, Weiner S. 1999. Mineral assemblages in Theopetra, Greece: a framework for understanding diagenesis in a prehistoric cave. *Journal of Archaeological Science* 26:1171–80.
- Karkanas P, Weiner S. 2000. Lithostratigraphy and diagenesis of the deposits of the Theopetra cave, Kalam-baka. In: Kyparissi-Apostolika N, editor. *Proceedings of the International Scientific Conference "Theopetra cave-Twelve years of Excavations and Research"*. Trikala, 7–8 November 1998. p 37–52.
- Kitagawa H, van der Plicht J. 1998. Atmospheric radiocarbon calibration to 45,000 yr BP: Late Glacial fluctuations and cosmogenic isotope production. *Science* 279:1187–90.
- Kyparissi-Apostolika N. 1990. Prehistoric inhabitation in Theopetra cave, Thessaly. In: Gallis K, Darmezis L, Decourt JC, Deriziotis L, Dougeri-Intzessiloglou A, Helly B, Vongraeve V, Intzessiloglou H, Loucas Z, Pantos P, Di Salvatore M, Tzafalias A, Walters Ch, editors. *Actes du Colloque International: Quinze années de recherches archéologiques, 1975–1990. Bilans et Perspectives*. Lyon. 17–22 Avril 1990. p 103–8.
- Kyparissi-Apostolika N. 1999. The Neolithic use of Theopetra cave in Thessaly, Greece. In: Halstead P, editor. *Neolithic society in Greece. Sheffield Studies in Aegean Archaeology*. Sheffield Academic Press. Volume 2. p 142–52.
- Kyparissi-Apostolika N. 2000a. The Neolithic period in Theopetra cave. In: Kyparissi-Apostolika N, editor. *Proceedings of the International Scientific Conference "Theopetra cave-Twelve years of Excavations and Research"*. Trikala, 7–8 November 1998. p 181–234.
- Kyparissi-Apostolika N. 2000b. The excavations in Theopetra cave 1987–1998. In: Kyparissi-Apostolika N, editor. *Proceedings of the International Scientific Conference "Theopetra cave-Twelve years of Excavations and Research"*. Trikala, 7–8 November 1998. p 17–36.
- Laj C, Mazaud A, Duplessy JC. 1996. Geomagnetic intensity and ^{14}C abundance in the atmosphere and ocean during the past 50 kyr. *Geophysical Research Letters* 23(16):2045–8.

- Longin R. 1971. New method of collagen extraction for radiocarbon dating. *Nature* 230:241–2.
- Maniatis Y, Kromer B. 1990. Radiocarbon dating of the Neolithic early Bronze Age site of Mandalo, W. Macedonia. *Radiocarbon* 32(2):149–53.
- Milojčić VJ, Boessneck D, Schneider H. 1965. *Paleolithikum um Larissa in Thessalien*. Bonn.
- Mook WG, Streurman HJ. 1983. Physical and chemical aspects of radiocarbon dating. *PACT* 8(II.1):31–55.
- Mook WG, Waterbolk HT. 1985. Sample material and contamination, radiocarbon dating. *Handbook for Archaeologists* 3:27–31.
- Nelson E. 1996. A report on the AMS radiocarbon dating of a human bone from Theopetra cave, Thessaly. Archaeology Department, Simon Fraser University, Burnaby, BC Canada. p 1–10.
- Olsson IU. 1979. The importance of the pre-treatment of wood and charcoal samples in Radiocarbon dating. In: Berger R, Suess HE, editors. *Proceedings of the 9th International Radiocarbon Conference*. Berkeley/Los Angeles: University California Press. p 135–46.
- Panagopoulou E. 1999. The Theopetra Middle Palaeolithic assemblages: their relevance to the Middle Palaeolithic of Greece and adjacent areas. *British School at Athens Studies* 3:252–65.
- Perlès C. 1988. New ways with an old problem. In: French EB, Wardle KA, editors. *Proceedings of the Congress of Manchester "Problems in Greek Prehistory"*. Bristol. p 477–88.
- Polach HA. 1976. Radiocarbon dating as a research tool in archaeology—Hopes and limitations. In: Barnard N, editor. *Proceedings of the Symposium on scientific methods of research in the study of ancient Chinese Bronzes and South East metal and other archaeological artifacts*. Australian National University, Department of Far Eastern History Publications.
- Runnels C. 1988. A prehistoric survey of Thessaly: new light on the Greek Middle Palaeolithic. *Journal of Field Archaeology* 15:277–90.
- Runnels C. 1993. The Lower and Middle Palaeolithic of Thessaly, Greece. *Journal of Field Archaeology* 20: 299–317.
- Stravopodi E, Manolis S, Kyparissi-Apostolika N. 1999. Palaeoanthropological findings from Theopetra cave in Thessaly: a preliminary report. *British School at Athens Studies* 3:271–81.
- Stuiver M, Polach HA. 1977. Discussion: reporting of ¹⁴C data. *Radiocarbon* 19(3):355–63.
- Stuiver M, Reimer PJ. 1993. Extended ¹⁴C data base and revised Calib 3.0 ¹⁴C age calibration program. *Radiocarbon* 35(1):215–30.
- Stuiver M, Reimer PJ, Bard E, Beck JW, Burr GS, Hughen KA, Kromer B, McCormac G, van der Plicht J, Spurk M. 1998. INTCAL98 radiocarbon age calibration, 24,000–0 cal BP. *Radiocarbon* 40(3):1127–51.
- Theocharis D. 1970. *History of the Greek nation*. Athens: Ekdotiki Athinon. Section A. p 37.
- Theocharis D. 1973. *Neolithic Greece*. Athens: National bank of Greece.
- Tsountas Ch. 1908. *The prehistoric acropolis of Dimini and Sesklo*. Athens.
- Voelker AHL, Sarnthein M, Grootes PM, Erlenkeuser H, Laj C, Mazaud A, Nadeau MJ, Schleicher M. 1998. Correlation of marine ¹⁴C ages from the Nordic seas with the GISP2 isotope record: implications for ¹⁴C calibration beyond 25 ka BP. *Radiocarbon* 40(1):517–34.
- de Vries H, Barendsen GW. 1953. Radiocarbon dating by a proportional counter filled with carbon dioxide. *Physica* 19:987–1003.
- Wace AJB, Thompson MS. 1912. *Prehistoric Thessaly*. Cambridge: Cambridge University Press.