

Original Article

Cite this article: Deforce K, Bastiaens J, Crombé P, Deschepper E, Haneca K, Laloo P, Van Calster H, Verbrugghe G, and De Clercq W. Dark Ages woodland recovery and the expansion of beech: a study of land use changes and related woodland dynamics during the Roman to Medieval transition period in northern Belgium. *Netherlands Journal of Geosciences*, Volume 99, e12. <https://doi.org/10.1017/njg.2020.11>

Received: 5 February 2020
Revised: 9 July 2020
Accepted: 16 July 2020




Keywords:

Dark Ages; Early Middle Ages; *Fagus sylvatica*; forest regeneration; forest succession; Roman period

Author for correspondence:

Koen Deforce,
Email: koen.deforce@naturalsciences.be

Dark Ages woodland recovery and the expansion of beech: a study of land use changes and related woodland dynamics during the Roman to Medieval transition period in northern Belgium

Koen Deforce^{1,2,3} , Jan Bastiaens², Philippe Crombé³, Ewoud Deschepper³ , Kristof Haneca² , Pieter Laloo⁴, Hans Van Calster⁵, Gerben Verbrugghe³ and Wim De Clercq³

¹Royal Belgian Institute of Natural Sciences, Brussels, Belgium; ²Flanders Heritage Agency, Brussels, Belgium; ³Ghent University, Department of Archaeology, Ghent, Belgium; ⁴Gate Archaeology, Ghent, Belgium and ⁵Research Institute for Nature and Forest (INBO), Brussels, Belgium

Abstract

The results from analyses of botanical remains (pollen, wood, charcoal, seeds) from several archaeological features excavated in Kluizen (northern Belgium) are presented. The region was largely uninhabited until the Iron Age and Roman period when a rural settlement was established, resulting in small-scale woodland clearance. The site was subsequently abandoned from c. AD 270 till the High Middle Ages. The results of the archaeological and archaeobotanical analyses provide information on changes in land use and resulting dynamics of woodland cover and composition between c.600 BC and AD 1200, with a spatial and temporal resolution unrivalled in northern Belgium. Especially the long period of woodland regeneration following abandonment of the site around AD 270, covering the Late Roman and Early Medieval period, could be reconstructed in detail. Abandoned fields were first covered with pioneer woodland (*Salix*, *Corylus* and *Betula*), then *Quercus*-dominated secondary forest and finally a late-successional forest with *Fagus sylvatica*, *Carpinus betulus* and *Ilex aquifolium*, an evolution that took over 300 years. The results also indicate that the observed increase of *Fagus* during the Early Middle Ages, which was never an important element in the woodland vegetation in northern Belgium before, was related to climatic changes rather than anthropogenic factors.

Introduction

A decline in woodland cover during the Early and/or Middle Roman period and subsequent woodland regeneration during the Late Roman and Early Medieval period, also called the Dark Ages, has been reported for many areas in northwestern Europe (e.g. Teunissen, 1990; Dumayne & Barber, 1994; Dark, 1996, 2000; Bunnik, 1999; Wimble et al., 2000; Roymans & Gerritsen, 2002; Becker, 2005; Drefßler et al., 2006; Groenewoudt et al., 2007; Kalis et al., 2008; Kaplan et al., 2009; Ball & Jansen, 2018). The Roman period woodland decline is linked to population and economic growth and the creation of additional arable land and pasture, while the subsequent woodland recovery results from a decline in population and land use following the collapse of the western Roman Empire (Halsall, 2007; Cheyette, 2008). In northern Belgium, woodland cover is believed to have been subject to the same evolution (Tack et al., 1993; Verhulst, 1995). As there are hardly any sedimentary archives that are suitable for pollen analyses, such as peat bogs or lakes, in this region covering the relevant period (Deforce, 2008; Storme et al., 2017), this reconstruction of the vegetation development is mainly based on indirect evidence. The few available pollen diagrams that cover the Late Roman and Early Medieval period have a low temporal resolution and show an increase in total arboreal pollen (AP) in only a small part of the diagrams and do not provide much detail on the evolution of individual taxa or on the timespan of these events (Verbruggen et al., 1996; Broothaerts et al., 2014). Moreover, these sites are all located in alluvial landscapes where the recorded vegetational changes are likely to be influenced by dynamics of the local wetland vegetation, i.e. vegetational changes within the valley as a result of differences in local hydrology, rather than resulting from changes in land use on drier soils that are more suitable for agriculture.

This paper discusses changes in land use and related woodland dynamics during the Dark Ages based on the results of the analysis of botanical remains, including pollen, wood, charcoal and seeds, from a large-scale excavation of a rural Iron Age and Roman period agricultural settlement and the surrounding landscape near Kluizen (northern Belgium). During these

© The Author(s) 2020. This is an Open Access article, distributed under the terms of the Creative Commons Attribution licence (<http://creativecommons.org/licenses/by/4.0/>), which permits unrestricted re-use, distribution, and reproduction in any medium, provided the original work is properly cited.

excavations, several archaeological features, including wells and charcoal kilns, that represent small palaeoenvironmental archives spanning the Iron Age, Roman, Early and High Medieval period, have been found. The results of the analysis of the botanical remains from these features provide for the first time detailed information, from on-site sedimentary archives, on land use and vegetation dynamics during this period, and especially on the Late Roman and Early Medieval woodland regeneration following the abandonment of the settlement.

The results also provide new information on the drivers for the late Holocene expansion of *Fagus* in northern Belgium. In several regions in Europe, the late Holocene establishment and/or increase of *Fagus* has been studied extensively (e.g. Björkman, 1997; Tinner & Lotter, 2006; Giesecke et al., 2007; Bradshaw et al., 2010). This paper now provides information on the the late Holocene dynamics of *Fagus* for a region where these dynamics are still poorly understood (Vandekerckhove et al., 2018).

Material and methods

Site – natural setting

The site Kluizen is located in northern Belgium (51°09′18.4″ N, 03°45′34.6″ E), 15 km north of the city of Ghent (Fig. 1). The region has an oceanic temperate climate with an annual precipitation of 833 mm evenly distributed throughout the year and a mean annual temperature of 10.4°C (KMI, 2018). It is situated on a small and low coversand ridge, at c. 5 m above mean sea level, with dry to wet sandy and loamy sand soils, and surrounded by lower-lying wet to very wet sandy and loamy sand soils. The potential natural vegetation in the area is alder carr (*Alnion glutinosae*) on waterlogged soil, beech-dominated (*Fagion sylvaticae*) or oak-hornbeam forest (*Carpinion betuli*) on dryer soils with high silt content, and English and sessile oak forest (*Quercion robori-petraeae*) on sandy soils (Bohn et al., 2003; De Keersmaeker et al., 2013).

Site – archaeological and historical setting

During Roman times, the region to the north of Ghent was situated in the *civitas Menapiorum*, the most northern administrative part of Gallia Belgica, situated at the northwestern fringes of the Roman Empire. The studied site is located in the northern zone of the *civitas*: a region characterised by a strong persistence of native traditions, including continued use of timber house-building and the absence of towns and stone-built constructions such as *villae*. Notwithstanding this ostensible lack of Romanisation, the region witnessed a remarkable increase in rural occupation density from the Flavian period onwards (c. AD 70) and culminating in the mid-2nd century AD. From the late 2nd century onwards, settlement density rapidly declined and by the Late Roman period (c. AD 275–410) only a few settlements, probably of Germanic nature, are known, mostly located along the rivers and former Roman roads (De Clercq, 2009, 2011).

From the Late Roman till the High Medieval period, the area north of Ghent seems to have been mostly deserted, with hardly any structures or finds known (Van Thienen, 2016; Fig. 2). During the 5th century, the Western Roman Empire crumbled and was replaced by the Frankish dynasty of the Merovingians, who in turn were succeeded by the Carolingians around the middle of the 8th century. During the disintegration of the Carolingian empire in the 9th century, the counts of Flanders emerge as the new local power. Possibly the first count of this dynasty,

Baldwin I, already possessed the Ghent area in AD 864 (Dhondt, 1942).

Historical documents describe the region as almost completely abandoned during the Early Middle Ages, with large forests and *wastinae* (heathland) covering the region between Bruges, Ghent and the river Scheldt (Verhulst, 1965, 1995). This is confirmed by the lack of archaeological data, with only one known Early Medieval site north of Ghent, situated c.3 km to the northwest of Kluizendok (S. Scheltjens & T. Apers, unpublished report, 2018). Other Early Medieval settlements are located c.12 km further south, respectively at Merendree (De Clercq, 1997; De Logi & Van Cauwenbergh 2010; De Logi, 2015) and Ghent (De Groote & Berkers, 2017; Vermeiren et al., 2017). During the later 9th and 10th century, Ghent would develop into an important pre-urban trading centre (Verhulst 1999; Vermeiren et al., 2017).

During the High Medieval Period, the area to the north of Ghent was subject to intensified land conversion (Verhulst, 1965, 1995). This corresponds to the archaeological dataset, in which a noticeable increase in settlements occurs (Fig. 2d). An increase in rural settlement to the north of Ghent occurs in the early 11th century, with a maximum in the 12th century (11 excavations yielded settlement structures dating to this interval). In the same period, between 1115 and 1140, the village of Kluizen was founded as an exploitation settlement by the count of Flanders (Verhulst, 1991).

Excavation, sampling and analysis

Between 2005 and 2009, a large-scale archaeological trial-trenching campaign over 160 ha was carried out prior to construction of a new dock in the harbour area of Ghent. During this evaluation, several clusters of mainly Roman-period archaeological features were recorded such as postholes, ditches and wells. A large number of charcoal (pit) kilns were also found. Based on the results of this first campaign, it was decided to excavate 16 ha area-wide. Until today, this is the largest contiguous area excavated in Belgium (Laloo et al., 2009a).

All studied archaeological structures were sectioned during excavation. The exposed profiles of the fills of wells and ditches were sampled for pollen analysis using monolith tins. Subsequently, 5 L bulk samples were taken for the analysis of botanical macro remains (seeds and charcoal) from different levels from these fills.

Subsamples for pollen analysis (c.1 cm³) were taken from the monolith tins in the lab and processed following standard procedures (Moore et al., 1991). The identification of pollen and spores was based on Moore et al. (1991), Beug (2004) and a reference collection of modern pollen and spores. Percentages of the different pollen types are based on a pollensum (ΣP) of minimum 300 pollen grains, including all terrestrial plants.

Bulk samples for the analysis of seeds and fruits and charcoal (5 L sample size) were sieved using tap water, the smallest mesh being 0.5 mm. Seeds were picked until the whole sample or a representative subsample had been analysed. Identifications of seeds and fruits are based on the reference collection of Flanders Heritage Agency, Cappers et al. (2006), Anderberg et al. (1994) and Berggren (1969, 1981).

For wood species identification transverse, radial and tangential thin sections were cut with a razor blade, mounted in glycerol (50%) and studied using a transmitted-light microscope (100–400 \times). Charcoal fragments were manually broken along transverse, radial and tangential planes and these surfaces were studied



Fig. 1. Location of the study site (A); aerial view of the trial trenches (B) and of the studied area (perimeter indicated with yellow line) (C).

using an incident-light microscope (50–500 \times), using dark-field illumination. Identifications of wood and charcoal are based on Schweingruber (1990) and Schoch et al. (2004).

Ages of the archaeological structures were established using radiocarbon dating, dendrochronology and typological analysis of ceramics found in these structures. For all wells with a lining of poles and/or planks, the construction date was determined by tree-ring analysis of the individual wooden elements, of which the end dates were combined into a single felling date (range) for each feature. For some wells, the start and the end of the accumulation of sediments in their fill was radiocarbon-dated. The lower part of the fill was dated using botanical macro remains.

The upper part of the wells was radiocarbon-dated using pollen-rich residues (Vandergoes & Prior, 2003) as these sediments did not contain any botanical macro remains.

Results

Archaeological features

Most of the 405 recorded archaeological features are ditches that bordered the farms, sand-tracks, postholes, charcoal (pit) kilns, cremation graves, (refuse) pits and water wells. Except for one Neolithic pit, and two wells and one pit dating to the Iron Age,

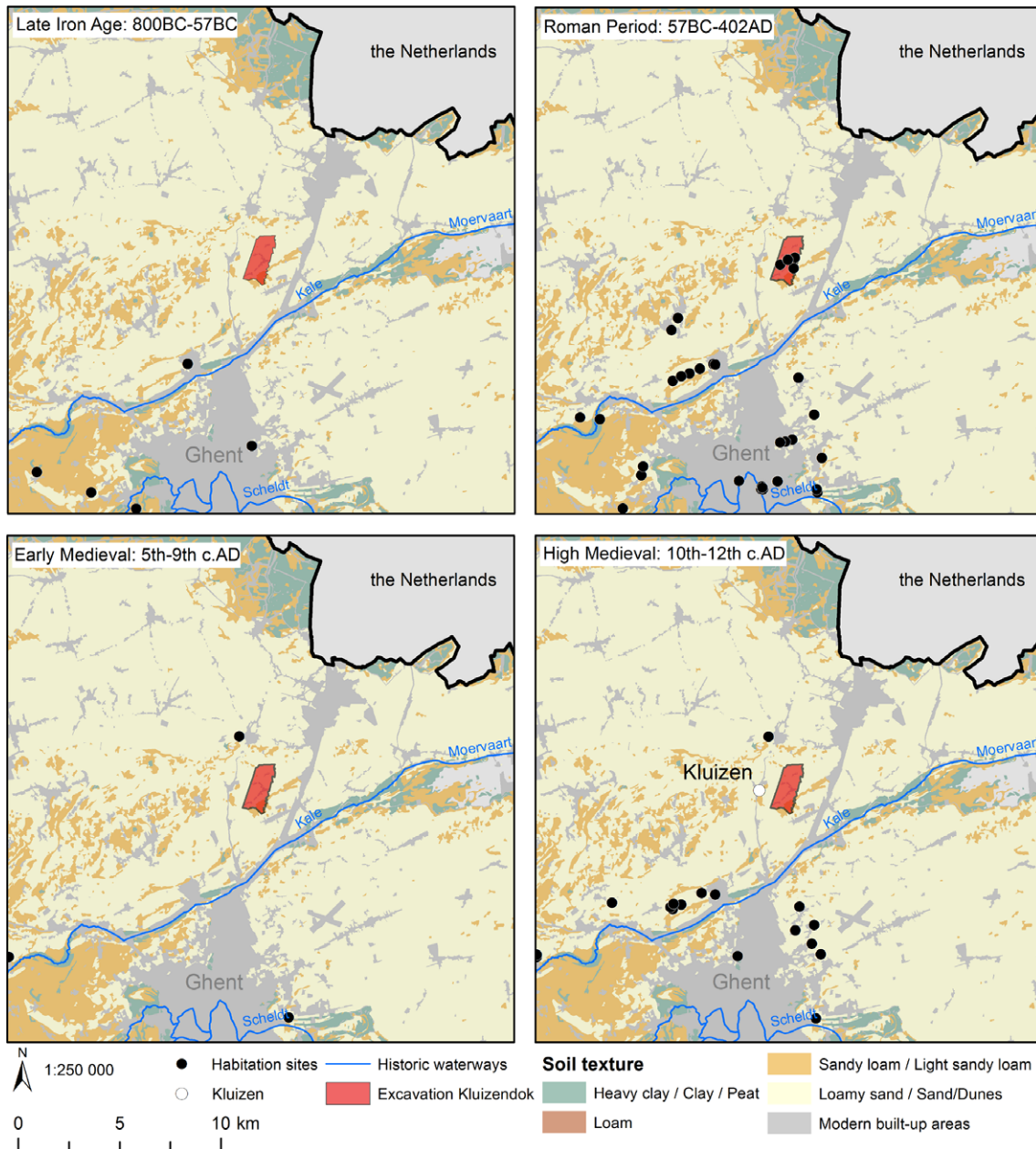


Fig. 2. Locations of known archaeological sites near the study region for each discussed time period. Timespan of cultural periods according to Slechten (2004).

the vast majority of these features are the remains of a Roman-period rural settlement that evolved from one enclosed farmstead built in the late 1st century AD into a cluster of three or more contemporaneous enclosed farms situated along a SW–NE-oriented unpaved road during the 2nd century AD (Fig. 3). As often observed in the northern part of *civitas Menapiorum*, the occupation subsequently shrunk during the 3rd century AD, with only one farm surviving. No archaeological features indicating habitation dating to the Late Roman or Early Medieval period were detected (Fig. 4). Human presence at the sites only resumed by the 9th or probably even the 10th century AD and was restricted to charcoal production. A detailed description of all excavated archaeological features is given by Laloo et al. (2009a).

Radiocarbon dates

In total, 42 samples were radiocarbon-dated (Table 1; Fig. 4) and converted to calendar dates with the IntCal13 atmospheric calibration curve (Reimer et al., 2013) in OxCal v4.3.2 (Bronk Ramsey, 2017). The oldest archaeological features date to the early Iron Age (2475 ± 30 BP) and coincide with the earliest possible date of the ceramics and with the dendrochronological date of a well lining (well WP15; see next section). Most radiocarbon dates from archaeological features related to habitation of the site, such as wells, postholes and cremation graves, are clustered in the first to fourth century AD. Bayesian modelling (Amodel = 90.2) indicates occupation most likely started between AD 22 and 88 and ended between AD 291 and 358 (68.2% probability).

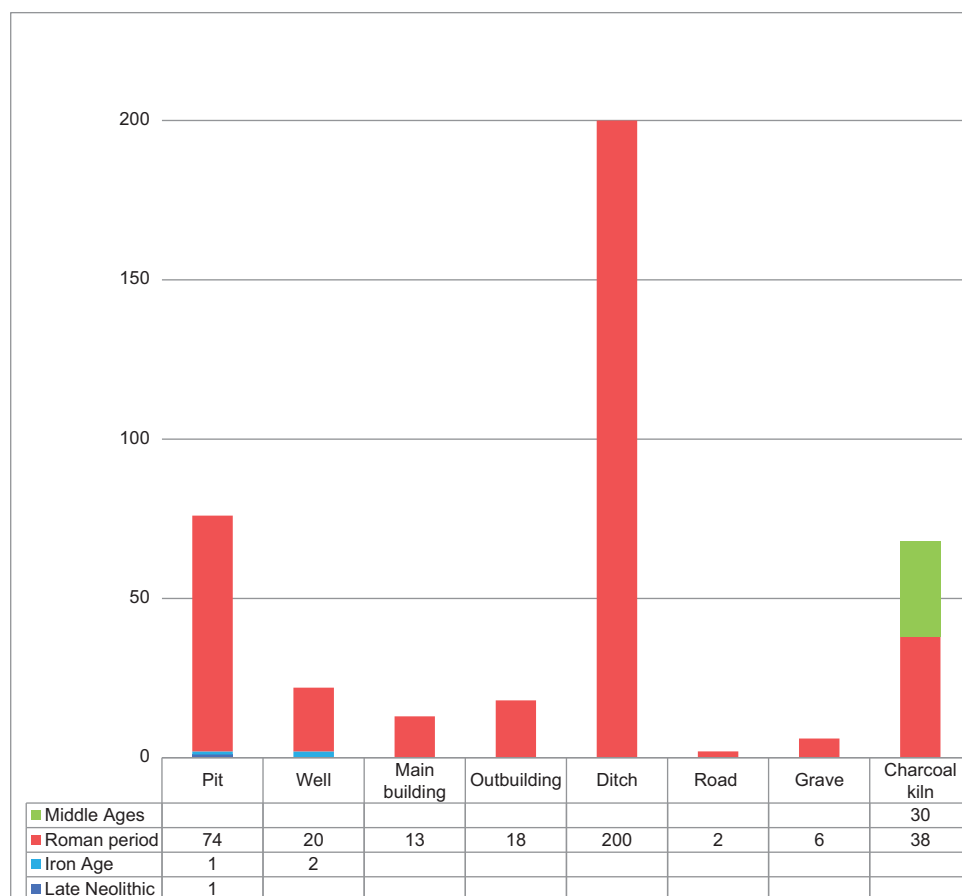


Fig. 3. Number and age of the different types of excavated archaeological features at the Kluzendok site (see Laloo et al. (2009a,b) for details on the individual features). Only 15 charcoal kilns have been radiocarbon-dated. The other kilns have been classified Roman (rectangular kilns) or medieval (round kilns) based on their typology (cf. Groenewoudt, 2007; Deforce et al., 2018). The kilns classified as Roman are therefore likely to include Early Medieval kilns as well.

This is a slightly wider age range compared to the age obtained from the typological study of the ceramics which indicates that the occupation of the site ceased around AD 270, which can be explained by the course of the radiocarbon calibration curve around this period.

The radiocarbon dates of the charcoal kilns cluster in three age groups. The oldest group ($n = 7$) is contemporaneous with the archaeological features related to the rural Roman-period settlement. The second group ($n = 5$) dates to the end of the Early Medieval period or the early High Medieval period (c. AD 800 to 1000) and the third group ($n = 3$) dates to the middle or late High Medieval period (c.1000 – 1200 AD).

The ages obtained from the fill of the wells indicate that these deposits have accumulated over a very long period after the wells went out of use. Though the accumulation of sediment in the wells was not necessarily continuous, the radiocarbon dates indicate that it covered the Late Roman and Early Medieval period. In the Iron Age well (WP15), this period was even longer, from the Late Iron Age till the High Medieval period.

Dendrochronological dates

A total of 110 wooden elements from the linings of 12 water wells were sampled for dendrochronological analysis. After careful selection, the tree-ring pattern of 94 samples (all *Quercus* sp.) was recorded using a Lintab™ measuring table, internally synchronised with TSAPWin (Rinn 2003) software and cross-dated against absolutely dated local site and master chronologies from Flanders and surrounding regions (Table 2).

The measured tree-ring series display a high variability in terms of their length (number of tree rings on a cross section), the presence of abrupt growth variations and average ring-width. All measured series were internally synchronised, within and between features, and when multiple series displayed a high visual and statistical correlation (based on t_{BP} values (Baillie & Pilcher, 1973) and the percentage of parallel variation (Eckstein & Bauch 1969)), a chronology was computed. Those chronologies were then cross-dated against a recently composed tree-ring chronology of Iron Age timbers from the Netherlands and northern Belgium (S. van Daalen & K. Haneca, unpublished data) and local chronologies of dated Roman timbers from northern Belgium (Haneca, 2009; Laloo, 2009a).

Wood from two water wells could be attributed to the Iron Age. The lining of one of these (WP11), dated after 167 BC, was clearly built with reused planks from an older construction. This well also contained Roman-period ceramics at the base of its fill and is therefore considered to be linked to the Roman habitation. From well WP15, two wooden elements have an end date in 615 and 628 BC. The tree-ring series dated to 615 BC includes 11 sapwood rings, which allows the felling date for this timber to be located between 614 and 589 BC. This is supported by a radiocarbon date on a piece of roundwood (with bark attached) from the same lining (KIA-36468: 2415 ± 25 BP) that has a calibrated date range between 731 and 404 BC. Three timbers used for the lining of this well were identified as elements originating from an ard plough (Laloo et al., 2009b), of which one is dendro-dated (end date 628 BC). These exceptional wooden finds were added to WOODAN: an online database of wooden archaeological finds

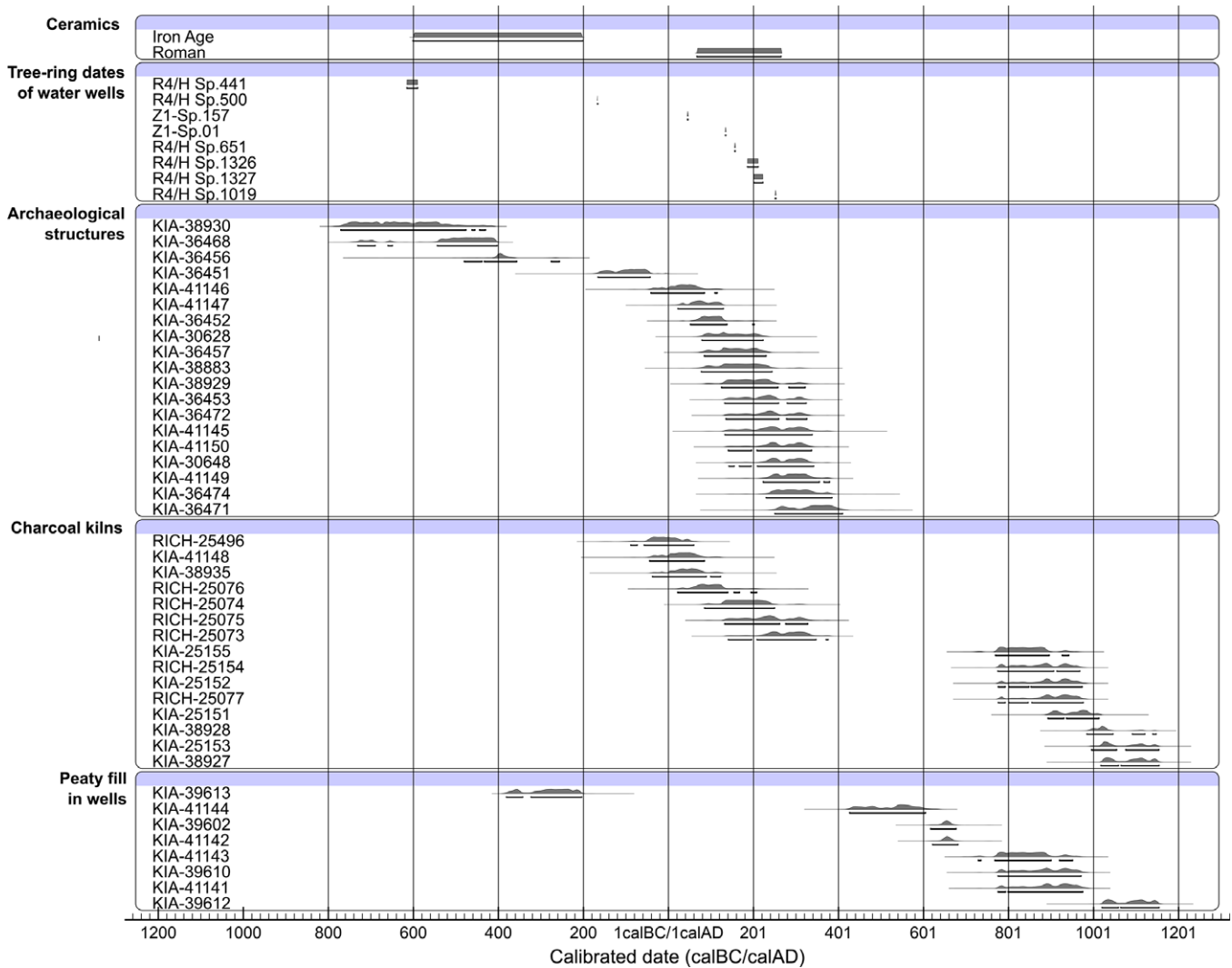


Fig. 4. OxCal multiplot summarising all calibrated radiocarbon (2σ ranges) and tree-ring dates, together with the date range of cultural finds (ceramics). All dendro-dates are to be interpreted as *terminus post quem*, except for R4/H Sp. 1019 which represents a felling date in AD 253.

(Haneca *et al.*, 2019) (www.woodan.org: IDs 21184000, 21185000 and 21186000).

Six wells could be dated within the Roman period, based on intercomparison and cross-dating against absolutely dated chronologies (Haneca, 2009) (Table 1). The presence of sapwood or waney edge allowed a narrow time window to be determined for the felling date of trees used for the well linings. For three other wells only a *terminus post quem* could be reported as no sapwood was present on any of the dated series from these well linings.

Seeds and fruits

Seeds and fruits have been studied from the fill of wells ($n = 20$), storage pits ($n = 2$), refuse pits ($n = 10$), charcoal kilns ($n = 7$), cremation graves ($n = 6$), ditches ($n = 10$) and sunken byres ($n = 2$). Uncharred remains dominate the samples from the wells, while in the other features charred remains are present almost exclusively. (Tables with both summary data for the wells (cultivated plants, trees and shrubs; Table SM1) and full data for

all features (Tables SM2 and SM3) are given in the Supplementary Material available online at <https://doi.org/10.1017/njg.2020.11>.)

Despite the high number of studied samples, only a limited number of remains from cultivated plants have been found, i.e. some cereals, *Panicum miliaceum* being present almost throughout (Iron Age and Roman period), and some scarce finds of oil plants (*Camelina sativa* subsp. *sativa*, *Linum usitatissimum*), nuts (*Juglans regia*), kitchen herbs (*Coriandrum sativum*) and pulses (*Vicia faba* var. *minor*). In contrast, shrubs and trees are very well represented, with at least 20 taxa, showing a high ecological diversity, from wet to dry and from light-demanding to shade-tolerant. They occur in 16 wells out of 20, with the highest number of taxa in the Iron Age well WP15 ($n = 10$) and the Roman well WP12 ($n = 11$).

Wild herbaceous taxa are best represented by species from grasslands, pioneer vegetation (including arable land) and woodlands in the Iron Age and Roman wells, and only a few species from tall herb vegetation and aquatic vegetation have been found. The representation of trees and shrubs is remarkable, as woodland

Table 1. Radiocarbon dates from the Kluizendok excavation. Calibration is done with OxCal v4.3.2 (Bronk Ramsey, 2017) using the IntCal13 calibration curve (Reimer et al., 2013).

Feature type	Feature code	Sample	Sample ID	Lab-code	¹⁴ C age (years BP)	Calibrated age (2σ range) (calendar years)
well (lowermost fill)	Z6-Sp.18 (WP3)	charcoal	<i>Betula</i> sp.	KIA-38930	2475 ± 30	771BC (93.6%) 477BC
						462BC (0.6%) 456BC
						444BC (1.3%) 431BC
well (lining)	R4/H-Sp.441 (WP15)	fragment from wooden stake	indet.	KIA-36468	2415 ± 25	731BC (9.5%) 690BC
						660BC (1.9%) 650BC
						544BC (84.0%) 404BC
ditch (lowermost fill)	Z2B-Sp01	charcoal	indet.	KIA-36456	2325 ± 30	480BC (3.2%) 440BC
						434BC (90.0%) 358BC
						276BC (2.2%) 257BC
well (lining)	Z7-Sp.01 (WP4)	outermost rings of timber	<i>Quercus</i> sp.	KIA-36451	2075 ± 20	166BC (95.4%) 44BC
cremation grave	Z2-Sp.02	charcoal	indet.	KIA-41146	1965 ± 30	42BC (94.5%) 85AD
						110AD (0.9%) 115AD
cremation grave	R4/H-Sp.120	charcoal	indet.	KIA-41147	1925 ± 25	23AD (95.4%) 130AD
posthole	H9-Sp.1244	charcoal	indet.	KIA-36452	1900 ± 20	52AD (95.2%) 138AD
						199AD (0.2%) 202AD
well (lining)	Z1-Sp.01 (WP1)	twig from wickerwork lining	indet.	KIA-30628	1865 ± 25	80AD (95.4%) 223AD
well (lining)	R4/H-Sp.1325 (WP20)	twig from wickerwork lining	indet.	KIA-36457	1855 ± 25	85AD (95.4%) 230AD
well (lining)	R4/H-Sp.1022 (WP18)	twig from wickerwork lining	<i>Salix</i> sp.	KIA-38883	1845 ± 35	78AD (95.4%) 244AD
well (lowermost fill)	R4/H-Sp.510 (WP12)	seed (waterlogged)	indet.	KIA-38929	1815 ± 30	126AD (88.9%) 258AD
						284AD (6.5%) 322AD
posthole	H9-Sp.1242	charcoal	indet.	KIA-36453	1795 ± 25	133AD (76.7%) 260AD
						280AD (18.7%) 324AD
well (lowermost fill)	Z10-Sp.02 (WP5)	acorn (waterlogged)	<i>Quercus</i> sp.	KIA-36472	1790 ± 25	136AD (70.2%) 260AD
						278AD (25.2%) 326AD
cremation grave	Z2-Sp.01	charcoal	indet.	KIA-41145	1780 ± 35	134AD (95.4%) 338AD
well (lowermost fill)	Z10-Sp.02 (WP5)	acorn (waterlogged)	<i>Quercus</i> sp.	KIA-41150	1775 ± 25	142AD (8.8%) 196AD
						209AD (86.6%) 337AD
well (base construction pit)	Z1-Sp.01 (WP1)	acorn (waterlogged)	<i>Quercus</i> sp.	KIA-30648	1770 ± 25	143AD (1.2%) 155AD
						168AD (3.4%) 195AD
						210AD (90.8%) 342AD
well (base construction pit)	Z1-Sp.01 (WP1)	acorn (waterlogged)	<i>Quercus</i> sp.	KIA-41149	1755 ± 25	224AD (93.5%) 356AD
						366AD (1.9%) 380AD
well (lowermost fill)	R4/H-Sp.510 (WP12)	acorn (waterlogged)	<i>Quercus</i> sp.	KIA-36474	1745 ± 30	230AD (95.4%) 385AD
well (lowermost fill)	Z10-Sp.01 (WP6)	acorn (waterlogged)	<i>Quercus</i> sp.	KIA-36471	1700 ± 35	251AD (95.4%) 410AD
charcoal kiln	R4/H vI8-Sp.449-2	charcoal (outer growth rings)	<i>Quercus</i> sp.	RICH-25496	2011 ± 27	89BC (2.6%) 74BC
						58BC (92.8%) 60AD
charcoal kiln	sl221-03	charcoal	indet.	KIA-41148	1970 ± 30	44BC (95.4%) 85AD
charcoal kiln	R4/H-Sp.526	charcoal	indet.	KIA-38935	1955 ± 30	38BC (89.1%) 90AD
						100AD (6.3%) 123AD
charcoal kiln	SL121-1	charcoal	<i>Alnus</i> sp.	RICH-25076	1909 ± 27	22AD (93.2%) 140AD
						155AD (1.0%) 168AD
						195AD (1.2%) 208AD

(Continued)

Table 1. (Continued)

Feature type	Feature code	Sample	Sample ID	Lab-code	¹⁴ C age (years BP)	Calibrated age (2σ range) (calendar years)
charcoal kiln	R4/H vI9 -.088 -1	charcoal	<i>Alnus</i> sp.	RICH-25074	1832 ± 30	86AD (95.4%) 250AD
charcoal kiln	R4/H Sp.1089 -1	charcoal	<i>Alnus</i> sp.	RICH-25075	1792 ± 29	133AD (71.3%) 262AD 276AD (24.1%) 328AD
charcoal kiln	Z6-Sp.1	charcoal	<i>Alnus</i> sp.	RICH-25073	1767 ± 29	142AD (6.9%) 196AD 209AD (88.0%) 348AD 372AD (0.5%) 376AD
charcoal kiln	Z10-Sp.79	charcoal	<i>Quercus</i> sp.	KIA-25155	1183 ± 25	770AD (92.3%) 896AD 927AD (3.1%) 942AD
charcoal kiln	PM1-Sp.12	charcoal	<i>Quercus</i> sp.	RICH-25154	1155 ± 26	776AD (66.0%) 906AD 914AD (29.4%) 968AD
charcoal kiln	Z1-Sp.166	charcoal	<i>Quercus</i> sp.	KIA-25152	1146 ± 25	776AD (6.4%) 792AD 802AD (12.6%) 848AD 854AD (76.4%) 974AD
charcoal kiln	SL342-1	charcoal	<i>Alnus</i> sp.	RICH-25077	1143 ± 26	776AD (5.7%) 792AD 802AD (10.8%) 846AD 856AD (78.9%) 976AD
charcoal kiln	Z10-Sp.79	charcoal	<i>Quercus</i> sp.	KIA-25151	1088 ± 25	894AD (32.3%) 930AD 937AD (63.1%) 1013AD
charcoal kiln	Z1-Sp.167	charcoal	indet.	KIA-38928	1005 ± 25	985AD (85.3%) 1046AD 1092AD (8.6%) 1121AD 1140AD (1.5%) 1148AD
charcoal kiln	PM1-Sp.8	charcoal	<i>Sambucus</i> sp.	KIA-25153	979 ± 25	996AD (47.7%) 1054AD 1076AD (47.7%) 1154AD
charcoal kiln	PM-Sp.11	charcoal	indet.	KIA-38927	965 ± 25	1018AD (34.3%) 1059AD 1066AD (61.1%) 1154AD
well (base of peaty fill)	R4/H-Sp.441 (WP15)	pollen residue	—	KIA-39613	2230 ± 25	382BC (18.8%) 344BC 324BC (76.6%) 204BC
well (base of peaty fill)	Z10-Sp.03 (WP6)	pollen residue	—	KIA-41144	1525 ± 35	427AD (95.4%) 605AD
well (base of peaty fill)	R4/H-Sp.510 (WP12)	pollen residue	—	KIA-39602	1375 ± 25	618AD (95.4%) 677AD
well (base of peaty fill)	Z1-Sp.01 (WP1)	pollen residue	—	KIA-41142	1370 ± 25	622AD (95.4%) 682AD
well (top of peaty fill)	Z10-Sp.03 (WP6)	pollen residue	—	KIA-41143	1180 ± 30	730AD (0.7%) 736AD 768AD (87.5%) 900AD 920AD (7.2%) 951AD
well (top of peaty fill)	R4/H-Sp.510 (WP12)	pollen residue	—	KIA-39610	1150 ± 30	776AD (95.4%) 971AD
well (top of peaty fill)	Z1-Sp.01 (WP1)	pollen residue	—	KIA-41141	1145 ± 30	776AD (7.0%) 794AD 800AD (88.4%) 975AD
well (top of peaty fill)	R4/H-Sp.441 (WP15)	pollen residue	—	KIA-39612	960 ± 25	1020AD (30.9%) 1059AD 1064AD (64.5%) 1154AD

species are generally underrepresented in the archaeobotanical record in comparison to modern flora (Cappers, 1994). Therefore it is assumed that trees and shrubs were growing close to the wells and/or recolonised the site quickly after abandonment (secondary succession).

Wood identification

A total of 422 pieces of wood from the lining of the excavated wells have been studied (Table 3). The lining of the Iron Age well (WP15) was a circular construction of pointed stakes made from

Table 2. Dendrochronological dates from the Kluizendok excavation.

Feature code	Wood species	Lab-code	#rings	Sapwood rings	Waney edge	End date	Felling date
H5-sp.651	<i>Quercus</i> sp.	KL.wp10	127	—	—	AD 145	after AD 157
H6-sp.500	<i>Quercus</i> sp.	KL.wp11.m1	249	—	—	179 BC	after 167 BC
H8-sp.441	<i>Quercus</i> sp.	KL.wp15.m1	149	11	—	615 BC	between 614 and 589 BC
H9-sp.1019	<i>Quercus</i> sp.	KL.wp16.m2	73	15	present	AD 253	spring AD 253
H9-sp.1326	<i>Quercus</i> sp.	KL.wp21.01	96	12	—	AD 187	between AD 187 and 212
H9-sp.1327	<i>Quercus</i> sp.	KL.wp22.m1	260	16	—	AD 202	between AD 202 and 223
Z1-sp.1	<i>Quercus</i> sp.	KL.wp01.12	114	—	—	AD 123	after AD 135
Z1-sp.157	<i>Quercus</i> sp.	KL.wp02.m1	88	—	—	AD 39	after AD 46

Table 3. Wood identifications from well linings from the Kluizendok excavation.

Age:	Iron Age	Roman		
	Stakes	Wickerwork	Planks and beams	
Well lining:				
Outline:	Circular	Circular	Square	
Lining element:	Vertical	Horizontal	Vertical	
<i>Alnus</i> sp.	3	20	1	87
<i>Betula</i> sp.	5	—	—	13
<i>Corylus avellana</i>	2	3	4	—
<i>Fagus sylvatica</i>	—	—	—	1
<i>Fraxinus excelsior</i>	1	—	4	1
<i>Prunus</i> sp.	—	—	2	—
<i>Quercus</i> sp.	5	1	12	185
<i>Salix</i> sp.	1	66	5	—
total	17	90	28	287

Alnus sp., *Betula* sp., *Corylus avellana*, *Fraxinus excelsior*, *Quercus* sp. and *Salix* sp. The Roman wells were either circular and lined with wickerwork, or had a rectangular to square outline and were lined with a construction made of beams and planks, many of which showed traces indicating these have been reused from other wooden constructions. Wickerwork linings were made with vertical stakes made from *Corylus avellana*, *Salix* sp., *Fraxinus excelsior*, *Prunus* sp., *Alnus* sp. and *Quercus* sp. and horizontal twined twigs of mostly *Salix* sp., although some twigs of *Corylus avellana*, *Quercus* and *Alnus* sp. were also used. Rectangular to square lined constructions were made from *Quercus* sp., *Alnus* sp., *Betula* sp. and *Fraxinus excelsior* (Table 3).

Charcoal analysis

Charcoal has been studied from six Roman-period domestic refuse deposits, six Roman cremation graves and from ten Roman and five Early or High Medieval charcoal kilns, resulting in a total of 2753 analysed charcoal fragments (Table SM4 in the Supplementary Material available online at <https://doi.org/10.1017/njg.2020.11>).

Charcoal assemblages of the domestic refuse deposits are dominated by *Alnus* sp. (51.9%). *Quercus* sp. (13.6%) and *Corylus avellana* (7.8%) are relatively important as well. Other taxa that have been found include *Acer* sp., *Betula* sp., *Fagus sylvatica*, *Fraxinus*

excelsior, *Maloideae*, *Prunus* sp., *Salix* sp. and *Ulmus* sp., but all in low percentages.

The charcoal assemblages of the cremation graves are dominated by *Alnus* sp. (four graves) or *Quercus* sp. (two graves). *Betula* sp. is also abundant in two of the studied graves. Very small amounts of *Corylus avellana*, *Fagus sylvatica* and *Ilex aquifolium* have been identified as well. The charcoal assemblages of the graves are further characterised by a very low taxonomic diversity, with between one and three different taxa identified from each of the graves.

Except for two Roman-age charcoal kilns where *Fagus sylvatica* is also important, all studied charcoal kilns are dominated by *Quercus* sp. Only very small amounts of *Alnus* sp., *Betula* sp., *Carpinus betulus*, *Clematis vitalba*, *Frangula alnus*, *Fraxinus excelsior*, *Salix* sp. and *Sambucus* sp. have been identified.

Pollen analysis

Pollen analysis has been done on the fill of the two Iron Age wells and several of the Roman-period wells (11), ditches (8) and pits (2) that have been excavated.

The pollen diagrams of several of the wells and ditches show a similar evolution of the vegetation (Fig. 5). The lower part of the sandy fill of the well shows little evolution in the percentages of the individual taxa. AP percentages generally fluctuate between 40% and 60% (but sometimes up to 80%) in the Roman-period wells and ditches, and between 75% and 93% for the Iron Age wells, and are mostly composed of wetland trees (basically *Alnus*) and early successional trees (*Betula*, *Corylus* and *Salix*). In the upper part of the sandy fill, pioneer tree taxa decrease and middle successional trees, mostly *Quercus*, increase. The part of the pollen diagrams corresponding to the peaty infill of the wells at first shows a further increase of *Quercus*, which later decreases and is replaced by later successional trees such as *Fagus*, *Carpinus* and *Ilex*. Finally, in the upper part of most of the diagrams, late successional trees decrease and percentages of pioneer taxa rise again.

Taphonomy of the wells

Most of the above-described palaeoenvironmental data originate from the fill of different wells. These are small, on-site and man-made sedimentary basins and the accumulation of botanical material in these structures might be influenced by anthropogenic activities and discontinuous sedimentation (van Amerongen, 2020). The low numbers of ceramics, other artefacts, charcoal and other charred plant remains, especially the extremely low




Fig. 5. Summary pollen diagrams for Iron Age well WP15 (A) and Roman-period wells WP1 (B) and WP12 (C). Complete pollen diagrams for all studied features are given in Laloo et al. (2009a). Successional status of trees and shrubs according to Finegan (1984), Leuschner & Ellenberg (2017) and Peterken & Lloyd (1967). Dates are the calibrated age probability distributions (2σ range) or dendro-dates (TPQ: terminus post quem).



Fig. 6. Cross section of the lower part (A) and upper part (B) of the fill of one of the wells. Scale bar = 1 m.

percentages of cultivated plants, absence of animal bones etc. in the fill of the wells, are clear indications that no refuse has been thrown in the wells, however, and that most of the botanical remains reflect the local vegetation, rather than resulting from human activities (Fig. 6A). Also, a well is regularly cleaned when in use, since a well largely filled with sediment is of no use to the inhabitants of the site (Greig, 1988; van Amerongen, 2020). Therefore, most of the infill of these wells is considered to have accumulated after the abandonment of the structure (Greig, 1988; Vanhoutte et al., 2009).

The data also indicate that the accumulation of sediment in these wells was discontinuous or happened at a very irregular speed. Both the lower content of organic material and the evolution in the pollen diagrams, with early successional trees being dominant for most of this part of the fill, indicate that the initial sandy infill of the wells accumulated shortly after abandonment. Another argument for the rather fast sediment accumulation in the lower part of the structures is that these were filled in before the wooden linings could collapse.

The upper peaty layer (Fig. 6B) spans a much longer period, as shown by the radiocarbon dates, i.e. most of the Early Medieval and the start of the High Medieval period. The abrupt changes in the sedimentology and in the pollen diagrams indicate, however, that there might have been a period without or with very slow sediment accumulation between these two sedimentary units. Why the sedimentation resumed and/or changed remains unclear. The accumulation of peaty sediment might be a result of a change in local hydrology/soil humidity as a consequence of a decrease in temperature and increase of precipitation during the Early Medieval period (Büntgen et al., 2011, 2016; Helama et al., 2017). Also the establishment of a dense forest cover at the site, resulting in a higher accumulation rate compared to the decomposition of organic material in the small depressions, might have contributed to the accumulation of the peaty sediment.

Because of their small catchment size, the pollen assemblages from the fill of these wells, or from the small remaining depressions when the wells were filled for the most part, are not reliable sources of information on the regional vegetation (Sugita, 1994; Sugita et al., 1999; van Amerongen, 2020) but will mainly reflect the vegetation from the immediate surroundings of these features

(Jacobson & Bradshaw, 1981). In fact, the wells or remaining depressions can be considered as very small forest hollows, which will capture the pollen deposition from the vegetation growing only 20–50 m away (Jacobson & Bradshaw, 1981; Bradshaw, 1988; Calcote, 1995; Jackson & Kearsley, 1998). As a result, the pollen diagrams from Kluizen must reflect the changes in the vegetation on a stand-scale, i.e. on the (deserted) site itself and the former cultivated plots directly bordering the site.

Land use and vegetation evolution

Prehistoric and proto-historic period

A very extensive area has been excavated, but this resulted in only some scarce archaeological features and (lithic) finds predating the Roman period. This indicates that the area was probably not, or just ephemerally, exploited during the Stone Age (Mesolithic and Neolithic) and Bronze Age. Initial occupation started during the Iron Age and was rather limited in size. One well dating to the Early Iron Age and one dating to the Late Iron Age have been found at the study site, indicating a small-scale settlement in the vicinity, though other Iron Age structures pointing towards habitation have not been found. No continuity in human habitation from the Iron Age into the Early Roman period could be observed. The ard fragments used in the construction of well WP15 indicate agricultural activities during the Early Iron Age, and also remains of cultivated plants such as *Panicum miliaceum* and *Camelina sativa* potentially demonstrate the presence of local crop fields. Most taxa of the macro remains in the fill of this well, however, are trees and shrubs (Table SM1 in the Supplementary Material available online at <https://doi.org/10.1017/njg.2020.11>), including some typical old-growth forest species such as *Ilex aquifolium* and *Taxus baccata*. Together with the pollen assemblages from the lowermost part of the fill, with AP percentages of over 75% (Fig. 5A), this indicates a woodland-dominated landscape, with probably only small-scale clearings. Higher up in the fill of the well, pioneer tree taxa show an important increase, with first *Salix* and then *Corylus*, indicating woodland recovery after abandonment of the Early Iron Age habitation. Towards the base of the peaty layer

in this well, which has been dated to the Late Iron Age (382–204 BC), these pioneer taxa are replaced by *Quercus*. This is followed by a short decrease in AP probably corresponding to the Roman-period settlement.

Roman period

The excavated archaeological features indicate that a small rural settlement was established at the site from c. AD 70 onwards, with probably not more than three farms in use at the same time, and which was abandoned by c. AD 270. The farmers seem to have applied a mixed regime of agriculture and animal husbandry, the latter being testified by the presence of enclosures and stable parts of the houses. The few remains of cultivated plants suggest local production of cereals, but as these are mainly from *Panicum miliaceum*, soil conditions might have been too poor for the cultivation of most other cereal crops.

In the lower part of the fill of the Roman features, AP vary between c.40% and c.60%, indicating a lower woodland cover compared to the Early Iron Age landscape at the site. AP-percentages and thus presumably forest cover were higher compared to most other Roman-period sites in northern Belgium (e.g. Cooremans et al., 2002; Deforce, 2012; Vanhoutte et al., 2016) and the Netherlands (e.g. Groenewoudt et al., 2007), where AP values from wells and small pools generally vary between 15% and 40%. Also the macrobotanical assemblages from the Roman wells from Kluizendok point towards a wooded landscape, with a large number of different tree and shrub taxa in the assemblages of the lowermost part of their fill (Table SM1 in the Supplementary Material available online at <https://doi.org/10.1017/njg.2020.11>). Finally, the presence of several remains of Roman-period charcoal kilns is also a strong indication for the local presence of woodland (Groenewoudt & Spek, 2016).

AP percentages increase in all of the investigated Roman features from the bottom of their fill onwards, reflecting woodland regeneration after abandonment of the site (Fig. 5). Initially, percentages of early successional trees such as *Salix*, *Corylus* and *Betula* show a significant rise, followed by increasing percentages of *Quercus*.

Early Middle Ages

The region has been abandoned since the Late Roman period and continued to be uninhabited during the Early Middle Ages. The only archaeological features that potentially date to this period and which indicate human activities are charcoal kilns (see next section, 'Woodland exploitation'), with a radiocarbon age range between c. AD 800 and 1000 (Fig. 4; Table 1), but no settlement features, nor botanical remains from cultivated plants dating to this period have been found.

All peaty layers in the upper part of the fill of the Roman wells have been radiocarbon-dated in the Early Medieval period (Table 1; Fig. 4). The peaty layer in the fill of the Early Iron Age well WP15, however, seems to have started to accumulate already in the Late Iron Age. Most likely, the peaty layers in the upper part of the fill of the other Roman wells and ditches – which have not been radiocarbon-dated – also have an Early Medieval age. The similarity in sediment type, stratigraphic position and synchronous evolution of the different taxa in the corresponding parts of the pollen diagrams substantiate this assumption. Even the upper part of the peaty layer in the Iron Age well WP15 displays the same properties. All pollen diagrams display very high AP

percentages of c.90% or higher, indicating a completely forested landscape (Fig. 5; Laloo et al., 2009a). First, *Quercus* shows a maximum in all diagrams, which is followed by an increase of late successional trees such as *Fagus sylvatica*, *Ilex aquifolium* and *Carpinus betulus*.

High Middle Ages

No archaeological features dating to the High Middle Ages that indicate habitation have been found during the excavations. The only features pointing towards human activities are charcoal kilns. In the corresponding part of the pollen diagrams, i.e. the top of the peaty layer in some of the wells (Fig. 5A, B), total AP percentages and late successional (and shade-tolerant) trees decline, indicating a more open woodland, which is confirmed by the increase of several light-demanding taxa such as *Betula*, *Corylus* and *Salix*. This is likely to be a consequence of felling of trees for charcoal production and potentially other human activities such as cattle-herding in the forest. At the end of the High Medieval period, between AD 1115 and 1140, the village of Kluizen was founded as an exploitation settlement by the count of Flanders (Verhulst, 1991), which will have resulted in the final deforestation of the area.

The above-described vegetation evolution is even clearer from the composite pollen diagram using only the pollen assemblages of those levels of the fills that have been dated individually (Fig. 7). This diagram shows that AP percentages decrease during the Roman period, indicating a decline in woodland cover, which must be related to the conversion of forests and woodlands into arable land and pastures, as it is synchronous with an increase in archaeological features, both within the excavated area (Fig. 3) and in the wider region (Fig. 2). During the Early Medieval period, there is an important increase in AP, up to over 90, indicating an almost total woodland recovery in the study area. During the High Medieval period, AP percentages drop again.

The Roman-period woodland clearance does not seem to have affected much of the woodland on wet soil, as *Alnus* percentages remain fairly stable (Fig. 7). *Quercus* does show an important decrease, indicating that preferentially the drier parts of the landscape were cleared for agriculture. *Fagus*, which was only a minor woodland element during the Iron Age and the Roman period, becomes a prominent tree species from c. AD 600 onwards. As the Roman settlement was completely abandoned by AD 270, and had already shrunk well before that date, the evolution from abandoned agriculture land, over pioneer forest and secondary (*Quercus*-dominated) forest to finally a forest with *Fagus* and other late successional trees such as *Carpinus* and *Ilex* took more than 300 years. This is a remarkably long period, as it is assumed that in the temperate zone of northwestern Europe, pioneer tree species are replaced by later successional trees within a timespan of about 100 years (Ellenberg, 1978; Packham & Harding, 1982).

Woodland exploitation

For the Iron Age, little information is available on woodland exploitation, with only 17 wood fragments identified from the lining of a well and no charcoal from archaeological features. Both the selection of taxa and the construction of the lining of the well are similar to many other Iron Age wells from northern Belgium. These are generally simple circular constructions of pointed stakes and/or wickerwork constructions using a broad range of woody

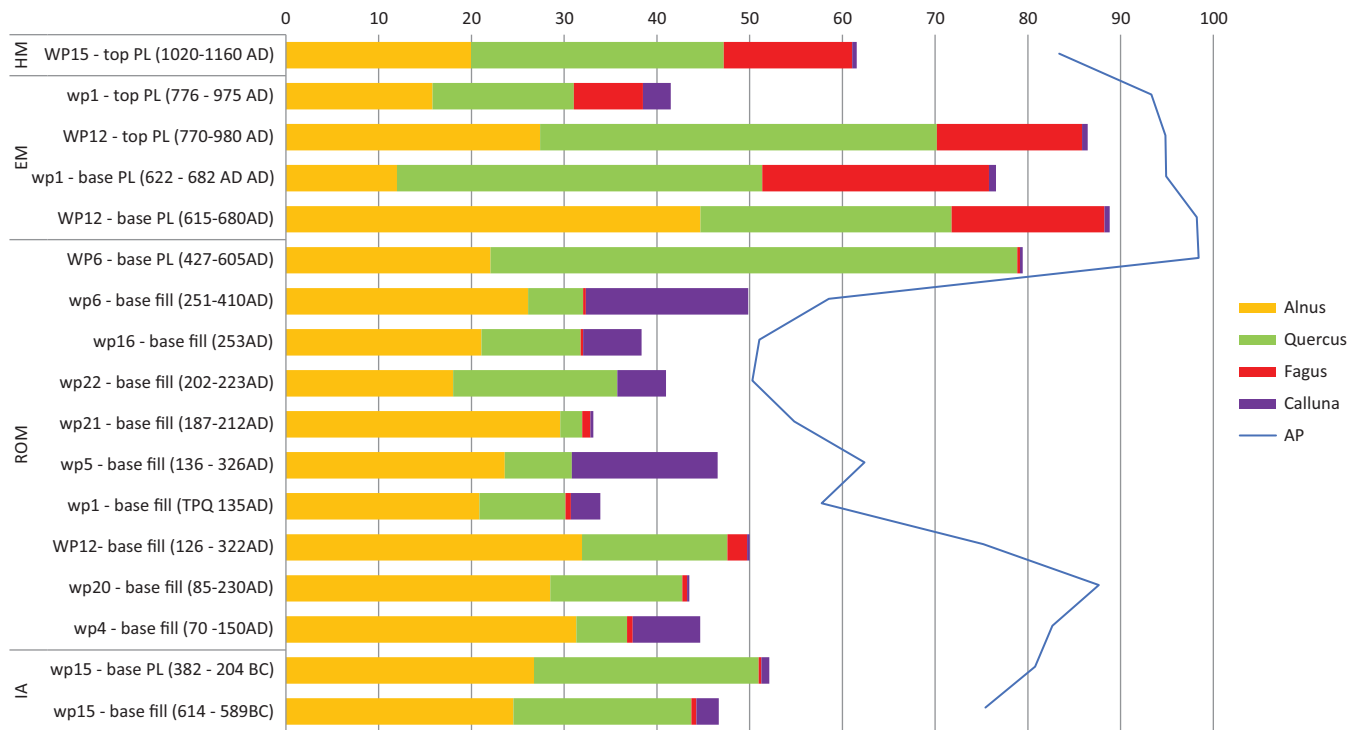


Fig. 7. Composite pollen diagram showing pollen percentages of total arboreal pollen (AP) and of a selection of taxa from individually dated levels of the fill of different wells from the study site during the Iron Age (IA), Roman (ROM), Early Medieval (EM) and High Medieval (HM) period.

taxa (e.g. Cherretté 2000; Deforce 2004; De Clercq et al., 2005; Deforce & Minsaer 2005).

Far more data are available for the Roman period. Except for wickerwork, where *Salix* was the preferred wood type, *Alnus* and *Quercus* were preferentially used, both as construction wood for the wells, and as fuel for both domestic use and cremation rituals. The taxonomic diversity of the charcoal assemblages from the cremation graves is far lower compared to the refuse deposits, however, which is also characteristic of other Roman-period sites in Belgium and likely to be a result of different fuel selection strategies (De Groote et al., 2003; Deforce & Haneca 2012; Cerezo-Román et al., 2017). A low taxonomic diversity is also characteristic of the charcoal kilns, which are strongly dominated by *Quercus*, and which has also been observed in previous studies of Roman and Early Medieval kilns from Belgium (Deforce et al., 2015, 2017, 2018). The youngest Roman-period kilns show higher percentages for *Fagus sylvatica*, compared to the older Roman kilns. This indicates that the increase of *Fagus* – as observed in the pollen diagrams for the Early Medieval period – probably started already during the Roman period. The late Early Medieval or early High Medieval kilns are all dominated by *Quercus* and have no or only very small amounts of *Fagus* charcoal, though the pollen data show that *Fagus* must have been an important element in the local vegetation during the Early Medieval period. Both trees produce excellent charcoal, and *F. sylvatica* has been found to be dominant in Early Medieval charcoal kilns in central Belgium, which makes selection in favour of *Quercus* for charcoal production unlikely (Deforce et al., 2018). Potentially, these kilns are all younger than the Early Medieval *Fagus* maximum in the pollen diagrams, however, as the radiocarbon dates of these kilns all have a very wide age probability distribution.

Discussion and conclusions

The results from this study are concordant with numerous other investigations from northwestern Europe, where a phase of woodland regeneration is observed at the end of the Roman period and during the Early Middle Ages. For northern Belgium, however, information on the evolution of the vegetation during this period was largely missing and vague up to now. This study partially fills this gap as it documents the recolonisation by woodland vegetation of a Roman rural settlement following its abandonment. This woodland regeneration could not only be reconstructed on a stand-scale level, but also with a higher chronological resolution than previous studies from northern Belgium, showing the different successional stages of this spontaneous reforestation.

As the data in this study mostly reflects the local vegetation, it remains unclear how representative the observed vegetation evolution is for other regions in Belgium, however. Most studies that do provide palaeoenvironmental information for this period indicate some increase of woodland following the Roman period, for the coastal area (Deforce & Ervynck, 2019), the Scheldt valley (Verbruggen et al., 1996; Storme & Deforce, 2011) and Central Belgium (Desender et al., 1999; Van Impe et al., 2005; Broothaerts et al., 2014). But at least at some of these sites, (Early Medieval) habitation returned much faster following abandonment since the Late Roman period, and woodland succession was halted at an earlier stage, before late successional trees could become an important woodland component (Storme & Deforce, 2011; Deforce & Ervynck, 2019).

This study also provides new information on the role of *Fagus sylvatica* in the postglacial vegetation evolution of northern Belgium. Although *Fagus* was present in the vegetation since c. 4500 BP, and became the dominant tree in the woodland

vegetation in central Belgium since c.2000 BP, it was believed never to have been an important element in the woodland vegetation of northern Belgium (Verbruggen et al., 1996; Vandekerckhove et al., 2018). The data from Kluisen show that, at least in certain areas where settlements were abandoned for a long timespan following the Roman period, *Fagus* did become an important element in the woodland vegetation, with pollen percentages of 20–30%, after a long succession of the woodland vegetation. An important increase of *Fagus* during the late Holocene has been observed in several other regions of northwestern, northern and central Europe and is mostly explained by *Fagus* being promoted by human disturbance of the vegetation, especially along its northern range limit (Küster, 1997; Bradshaw et al., 2010; Pędziszewska & Latałowa, 2016). At many sites, this sudden increase of *Fagus* can be dated between AD 300 and 800 (e.g. Küster, 1997; Bunnik, 1999; Drefßler et al., 2006), a period characterised by a cooler and moister climate (Büntgen et al., 2011, 2016; Helama et al., 2017). In northern Belgium and other regions near its southwestern distribution limit, the sudden *Fagus* expansion is more likely to be explained by this change in climatic conditions, rather than anthropogenic disturbance, as it colonises the abandoned settlement only after a long succession of more than 300 years. Soil degradation, i.e. soil acidification and the leaching of nutrients following Iron Age and Roman-period forest clearings, might have contributed to this late expansion of beech in the observed forest succession. Given the small scale, relatively short period and probably low intensity of the Iron Age and Roman-period agricultural activities in this area, this is not likely to have played a major role, however.

Finally, this paper also adds to the growing number of studies that demonstrate the value of pollen analysis of on-site archaeological features for the reconstruction of local vegetation dynamics (e.g. Pokorný et al., 2006; Groenewoudt et al., 2007; Halvorsen & Hjelle, 2017; Innes & Haselgrove, 2019). Especially in regions with no natural deposits such as peat bogs or lakes, which are traditionally used as sedimentary archives for vegetation reconstructions, these can be an alternative. Due to their small diameter and on-site location, archaeological features provide information on the vegetation on the site itself and its immediate surroundings, which is generally not possible with natural sedimentary archives from wetlands.

Acknowledgements. The administration for Maritime Access of the Flemish government is acknowledged for financing the archaeological fieldwork and the different analyses, and the NWO-funded Dark Ages project for financing this publication. Jelle Van den Berghe is acknowledged for help with the pollen analysis. The authors are also grateful for the constructive remarks made by the anonymous reviewers on earlier versions of the manuscript.

Supplementary material. To view supplementary material for this article, please visit <https://doi.org/10.1017/njg.2020.11>

References

- Anderberg, A.-L., 1994. Atlas of seeds and small fruits of northwest-European plant species (Sweden, Norway, Denmark, East Fennoscandia, and Iceland) with morphological descriptions. Part 4, *Resedaceae* – *Umbelliferae*. Swedish Museum of Natural History (Stockholm): 281 pp.
- Baillie, M.G.L. & Pilcher, J.R., 1973. A simple crossdating program for tree-ring research. *Tree-Ring Bulletin* 33: 7–14.
- Ball E.A.G. & Jansen R. 2018. Drieduizend jaar bewoningsgeschiedenis van oostelijk Noord-Brabant Synthetiserend onderzoek naar locatiekeuze en bewoningsdynamiek tussen 1500 v. Chr. en 1500 n. Chr. op basis van archeologisch onderzoek in het Malta-tijdperk. Nederlandse Archeologische Rapporten 61. Rijksdienst voor het Cultureel Erfgoed (Amersfoort): 506 pp.
- Becker, W.-D., 2005. Das Elsbachtal. Die Landschaftsgeschichte vom Endneolithikum bis ins Hochmittelalter. Rheinische Ausgrabungen 56, Rheinisches Amt für Bodendenkmalpflege, Verlag Philipp van Zabern (Mainz): 348 pp.
- Berggren G., 1969. Atlas of seeds and small fruits of northwest-European plant species (Sweden, Norway, Denmark, East Fennoscandia, and Iceland) with morphological descriptions. Part 2, *Cyperaceae*. Swedish Natural Science Research Council (Stockholm): 68 pp.
- Berggren G., 1981. Atlas of seeds and small fruits of northwest-European plant species (Sweden, Norway, Denmark, East Fennoscandia, and Iceland) with morphological descriptions. Part 3, *Salicaceae* – *Cruciferae*. Swedish Museum of Natural History (Stockholm): 304 pp.
- Beug, H.-J., 2004. Leitfaden der Pollenbestimmung für Mitteleuropa und angrenzende Gebiete. Verlag Dr. Friedrich Pfeil (Munich): 542 pp.
- Björkman, L., 1997. The role of human disturbance in the local Late Holocene establishment of *Fagus* and *Picea* forests at Flahult, western Småland, southern Sweden. *Vegetation History and Archaeobotany* 6: 79–90.
- Bohn, U., Neuhäusl, R., Gollub, G., Hettwer, C., Neuhäuslová, Z., Raus, Th., Schlüter, H. & Weber, H., 2003. Map of the natural vegetation of Europe (scale 1 : 2 500 000). Landwirtschaftsverlag (Münster).
- Bradshaw, R.H., 1988. Spatially-precise studies of forest dynamics. In: Huntley B. & Webb T. III (eds): *Vegetation history*. Springer (Dordrecht): 725–751.
- Bradshaw, R.H.W., Kito, N. & Giesecke, T., 2010. Factors influencing the Holocene history of *Fagus*. *Forest Ecology and Management* 259: 2204–2212.
- Bronk Ramsey, C., 2017. Methods for summarizing radiocarbon datasets. *Radiocarbon* 59: 1809–1833.
- Broothaerts, N., Verstraeten, G., Kasse, C., Bohncke, S., Notebaert, B. & Vandenberghe, J., 2014. From natural to human-dominated floodplain geoecology – a Holocene perspective for the Dijle catchment, Belgium. *Anthropocene* 8: 46–58.
- Bunnik, F.P.M., 1999. Vegetationsgeschiede der Lössböden zwischen Rhein und Maas. PhD Thesis. Utrecht University (Utrecht).
- Büntgen, U., Tegel, W., Nicolussi, K., McCormick, M., Frank, D., Trouet, V., Kaplan J.O., Herzig F., Heussner K.-U., Wanner H., Luterbacher, J. & Esper J., 2011. 2500 years of European climate variability and human susceptibility. *Science* 331: 578–582.
- Büntgen, U., Myglan, V.S., Ljungqvist, F.C., McCormick, M., Di Cosmo, N., Sigl, M., Jungclaus J., Wagner S., Krusic P.J., Esper J., Kaplan, J.O., de Vaan M.A.C., Luterbacher J., Wacker L., Tegel W. & Kirdyanov A.V., 2016. Cooling and societal change during the Late Antique Little Ice Age from 536 to around 660 AD. *Nature Geoscience* 9: 231–236.
- Calcote, R., 1995. Pollen source area and pollen productivity: evidence from forest hollows. *Journal of Ecology* 83: 591–602.
- Cappers, R.T.J., 1994. An ecological characterization of the Holocene palaeobotanical record of the Netherlands. *Acta Botanica Neerlandica* 43: 145–174.
- Cappers, R.T.J., Bekker R.M. & Jans, J.E.A., 2006. Digital seed atlas of the Netherlands. Barkhuis Publishing and Groningen University Library (Groningen): 502 pp.
- Cerezo-Román, J., Henrotay, D., Deforce, K. & Van Neer, W., 2017. From life to death: dynamics of personhood in Gallo-Roman funeral rituals, Arlon, Belgium. In: Cerezo-Román, J., Wessman, A. & Williams, H. (eds): *Cremation in European archaeology*. Oxford University Press (Oxford): 148–176.
- Cherretté, B., 2000. Waterputten te Sint-Gillis-Waas en te Berlare (O.-VL.): een houtanalytisch onderzoek. *Lunula. Archaeologia Protohistorica* 8: 26–32.
- Cheyette, F.L., 2008. The disappearance of the ancient landscape and the climatic anomaly of the early Middle Ages: a question to be pursued. *Early Medieval Europe* 16: 127–165.
- Cooremans, B., Desender, K., Eryvnyck, A. & Schelvis, J., 2002. Onderzoek van plantaardige en dierlijke resten uit een Romeinse waterput van de vindplaats 'Refuge' te Sint-Andries, Brugge (prov. West-Vlaanderen): economie en ecologie. *Archeologie in Vlaanderen* 6: 209–229.
- Dark, P., 1996. Palaeoecological evidence for landscape continuity and change in Britain ca. 400–800 AD. In: Dark K.R. (ed.): *External contacts and the*

- economy of late Roman and post-Roman Britain. The Boydell Press (Martlesham): 23–51.
- Dark P.**, 2000. The environment of Britain in the first millennium AD. Bloomsbury (Duckworth): 224 pp.
- De Clercq, W.**, 1997. Onbekend is onbemind. De vroege Middeleeuwen in het westen en het noordwesten van Oost-Vlaanderen gezien vanuit een archeologisch perspectief. Handelingen der Maatschappij voor Geschiedenis en Oudheidkunde te Gent, Nieuwe Reeks 51: 21–36.
- De Clercq, W.**, 2009. Lokale gemeenschappen in het Imperium Romanum: transformaties in de rurale bewoningsstructuur en de materiële cultuur in de landschappen van het noordelijk deel van de Civitas Menapiorum (provincie Gallia-Belgica, ca. 100 V. Chr. – 400 N. Chr.). PhD Thesis. Ghent University (Ghent): 559 pp.
- De Clercq, W.**, 2011. Roman rural settlements in Flanders: perspectives on a 'non-villa' landscape in Extrema Galliarum. In N. Roymans and T. Derks (eds): Villa landscapes in the Roman North: economy, culture, lifestyles. Amsterdam University Press (Amsterdam): 235–258.
- De Clercq, W., Cherretté, B., De Mulder, G. & Van Rechem, H.**, 2005. Een waterput uit de vroege ijzertijd en een gebouw uit de Romeinse tijd in Berlare-N445 (gem. Berlare). In: In't Ven, I. & De Clercq, W. (eds): Een lijn door het landschap. Archeologie en het VTN-project 1997–1998. VIOE (Brussels): 155–176.
- Deforce, K.**, 2004. Het onderzoek van het hout uit de opgraving Zele – Zuidelijke Omleiding: een eerste resultaat. Lunula, Archaeologia Protohistorica 12: 133–136.
- Deforce, K.**, 2008. Pollen en sporen. In: Onderzoeksbalans Onroerend Erfgoed Vlaanderen [online], www.onderzoeksbalans.be/onderzoeksbalans/archeologie/natuurwetenschappen/archeobotanie/pollen_en_sporen.
- Deforce, K.**, 2012. Palynologisch onderzoek van enkele Romeinse waterputten van de site The Loop (SDW-Expo, zone 5) te Sint-Denijs-Westrem (prov. Oost-Vlaanderen). Rapporten Natuurwetenschappelijk Onderzoek Onroerend Erfgoed 2012-004 (Brussels): 8 pp.
- Deforce, K. & Ervynck, A.**, 2019. Herstel van het bos in de zandstreek. In: Hillewaert B. & Ryckaert M. (eds): Op het raakvlak van twee landschappen. De vroegste geschiedenis van Brugge (herziene uitgave). Van de Wiele (Brugge): 98.
- Deforce, K. & Haneca, K.**, 2012. Ashes to ashes: fuelwood selection in Roman cremation rituals in northern Gaul. Journal of Archaeological Science 39: 1338–1348.
- Deforce, K. & Minsaer, K.**, 2005. Onderzoek van het hout uit de ijzertijdne-dozetting Ekeren – Salaadweg (An.). Lunula, Archaeologia Protohistorica 13: 95–100.
- Deforce, K., Marinova, E. & Dalle, S.**, 2015. Vijf Romeinse houtskoolbrander-skuilen in Emblem (Ranst, prov. Antwerpen). Signa 4: 75–79.
- Deforce, K., De Clercq, W., Hoorne, J., Laloo, P., Boudin, M., Vanstrydonck, M. & Crombé, P.**, 2017. Anthracologisch onderzoek en radiokoolstofdatering van Romeinse houtskoolbrander-skuilen uit Rieme (Evergem, prov. Oost-Vlaanderen). Signa 6: 27–32.
- Deforce, K., Vanmontfort, B. & Vandekerkhove, K.**, 2018. Early and High Medieval (c. 650 AD – 1250 AD) charcoal production and its impact on woodland composition in the Northwest-European lowland: a study of charcoal pit kilns from Sterrebeek (Central Belgium). Environmental Archaeology. doi.org/10.1080/14614103.2018.1538087
- De Groot, K. & Berkers, M.**, 2017. Hoe Merovingisch is Gent? Vroegmiddeleeuwse aardewerkvondsten in de Gentse kuip: een stand van zaken. In: De Groot, K. & Ervynck, A. (eds): Gentse Geschiedenissen ofte, Nieuwe Historiën uit de Oudheid der Stad en Illustere Plaatsen omtrent Gent. Stad Gent (Gent): pp. 35–44.
- De Groot, K., Bastiaens, J., De Clercq, W., Deforce, K. & Vandenbruaene, M.**, 2003. Gallo-Romeinse graven te Huise 't Peerdeken (Zingem, prov. Oost-Vlaanderen). Een multidisciplinaire analyse. Archeologie in Vlaanderen 7: 31–64.
- De Keersmaeker L., Rogiers, N., Vandekerkhove, K., De Vos, B., Roelandt, B., Cornelis, J., De Schrijver, A., Onkelinx, T., Thomaes, A., Hermy, M. & Verheyen, K.**, 2013. Application of the ancient forest concept to Potential Natural Vegetation mapping in Flanders, a strongly altered landscape in Northern Belgium. Folia Geobotanica 48: 137–162.
- De Logi, A.**, 2015. Merendree – Gerolfsweg. Archeologisch onderzoek – januari tot februari 2014, DL&H-Rapport 16. De Logi & Hoorne (Maldegem): 83 pp.
- De Logi, A. & Van Cauwenbergh, S.**, 2010. Archeologisch onderzoek Nevele – Merendreedorp, 4 mei tot 25 juni 2010, KLAD-Rapport 20. Kale – Leie archeologische dienst (Aalter): 78 pp.
- Desender, K., Ervynck, A. & Tack, G.** (1999). Beetle diversity and historical ecology of woodlands in Flanders. Belgian Journal of Zoology 129: 139–156.
- Dhondt, J.** 1942. Het ontstaan van het vorstendom Vlaanderen (vervolg). Revue Belge de Philologie et d'Histoire 21: 53–93.
- Drefler, M., Selig, U., Dörfler, W., Adler, S., Schubert, H. & Hübener, T.** 2006. Environmental changes and the Migration Period in northern Germany as reflected in the sediments of Lake Dudinghausen. Quaternary Research 66: 25–37.
- Dumayne, L. & Barber, K.E.**, 1994. The impact of the Romans on the environment of northern England: pollen data from three sites close to Hadrian's Wall. The Holocene 4: 165–173.
- Eckstein, D. & Bauch, J.**, 1969. Beitrag zur Rationalisierung eines dendrochronologischen Verfahrens und zur Analyse seiner Aussagesicherheit. Forstwissenschaftliches Centralblatt 88: 230–250.
- Ellenberg, H.**, 1978. Vegetation Mitteleuropas mit den Alpen, 2nd edition. Ulmer (Stuttgart).
- Finegan, B.**, 1984. Forest succession. Nature 312(5990): 109–114.
- Giesecke, T., Hickler, T., Kunkel, T., Sykes, M.T. & Bradshaw, R.H.** 2007. Towards an understanding of the Holocene distribution of *Fagus sylvatica* L. Journal of Biogeography 34: 118–131.
- Greig, J.**, 1988. The interpretation of some Roman well fills from the midlands of England. In: Küster, H.J. (ed.): Der prähistorische Mensch und seine Umwelt (Festschrift für Udelgard Körber-Grohne zum 65. Geburtstag). Konrad Theiss (Stuttgart): 367–377.
- Groenewoudt, B.**, 2007. Charcoal burning and landscape dynamics in the early medieval Netherlands. In: Klápště, J. & Sommer, P. (eds): Arts and crafts in medieval rural environment, Ruralia VI. Brepols (Turnhout): 327–337.
- Groenewoudt, B. & Spek, T.**, 2016. Woodland dynamics as a result of settlement relocation on Pleistocene sandy soils in the Netherlands (200 BC–AD 1400). Rural Landscapes: Society, Environment, History 3: 1–17.
- Groenewoudt, B., van Haaster, H., van Beek, R. & Brinkkemper, O.**, 2007. Towards a reverse image: botanical research into the landscape history of the eastern Netherlands (1100 BC–AD 1500). Landscape History 29: 17–33.
- Halsall, G.**, 2007. Barbarian migrations and the Roman West, 376–568. Cambridge University Press (Cambridge): 614 pp.
- Halvorsen, L.S. & Hjelle, K.L.** (2017). Prehistoric agriculture in western Norway: evidence for shifting and permanent cultivation based on botanical investigations from archaeological sites. Journal of Archaeological Science: Reports, 13: 682–696.
- Haneca, K.**, 2009. Verslag dendrochronologisch onderzoek. Kluzendok, Evergem (Oost-Vlaanderen), Rapporten Natuurwetenschappelijk Onderzoek VIOE 2009-012. Flanders Heritage Agency (Brussels).
- Haneca, K., Deforce, K., Lange, S., van der Laan, J. & Nicolaij, S.**, 2019. WOODAN: towards a European database of wooden archaeological artifacts. In: TRACE 2019: Tree rings in archaeology, climatology and ecology, book of abstracts: 247.
- Helama, S., Jones, P.D. & Briffa, K.R.**, 2017. Dark Ages Cold Period: a literature review and directions for future research. The Holocene 27: 1600–1606.
- Innes, J.B. & Haselgrove, C.C.**, 2019. Palynology of Iron Age and Gallo-Roman archaeological sediments from Beaurieux Les Grèves, Aisne, France. Vegetation History and Archaeobotany 28(4): 399–416.
- Jackson, S.T. & Kearsley, J.B.**, 1998. Quantitative representation of local forest composition in forest-floor pollen assemblages. Journal of Ecology 86: 474–490.
- Jacobson, G.L. & Bradshaw, R.H.**, 1981. The selection of sites for paleovegetational studies 1. Quaternary Research 16: 80–96.
- Kalis, A.J., Karg, S., Meurers-Balke J. & Teunissen-van Oorschot, H.**, 2008. Mensch und Vegetation am Unteren Niederrhein während der Eisen- und Römerzeit. In: Müller, M. Schalles, H.-J. & Zieling, N. (eds): Colonia Ulpia Traiana, Xanten und sein Umland in Römischer Zeit. Verlag Philipp von Zabern (Mainz am Rhein): 31–48.
- Kaplan, J.O., Krumhardt, K.M. & Zimmermann, N.**, 2009. The prehistoric and preindustrial deforestation of Europe. Quaternary Science Reviews 28: 3016–3034.

- KMI, 2018. www.meteo.be/meteo/view/nl/6042923-Huidig+klimaat+Belgie.html, last accessed 23 January 2018.
- Küster, H. 1997. The role of farming in the postglacial expansion of beech and hornbeam in the oak woodlands of central Europe. *The Holocene* 7: 239–242.
- Laloo, P., De Clercq, W., Perdaen, Y., Crombé, P., Ampe, C., Bastiaens, J., Boeren, I., Boudin, M., Deforce, K., Degryse, P., Eryvynck, A., Haneca, K., Langohr, R., Lentacker, A., Van Calster, H., Van den Bergh, J., Van Strydonck, M., Sergeant, J., 2009a. Het Kluizendokproject. Basisrapportage van het preventief archeologisch onderzoek op de wijk Zandeken (Kluizen, gem. Evergem, prov. Oost-Vlaanderen), december 2005 – december 2009. UGent Archeologische Rapporten. UGent – Vakgroep Archeologie (Gent): 406 pp.
- Laloo, P., De Clercq, W., Crombé, P., Deforce, K., Haneca, K. & Perdaen, Y., 2009b. Drie eergetouwscharen uit een ijzertijdwaterput (Evergem, Oost-Vlaanderen, België). Beschrijving van de vondsten en vergelijking met enkele andere mogelijke eergetouwscharen uit Vlaamse contexten. *Lunula, Archaeologia Protohistorica* 17: 131–136.
- Leuschner, C. & Ellenberg, H., 2017. *Ecology of Central European forests: vegetation ecology of Central Europe* (vol. 1). Springer (Cham): 972 pp.
- Moore, P.D., Webb, J.A. & Collinson, M.E., 1991. *Pollen analysis*, 2nd edition. Blackwell Science (Oxford): 216 pp.
- Packham J.R. & Harding D.J.L., 1982. *Ecology of woodland processes*. Arnold (London).
- Pędziszewska, A. & Latałowa, M., 2016. Stand-scale reconstruction of late Holocene forest succession on the Gdańsk Upland (N. Poland) based on integrated palynological and macrofossil data from paired sites. *Vegetation History and Archaeobotany* 25: 239–254.
- Peterken, G.F. & Lloyd, S., 1967. Biological flora of the British Isles *Ilex aquifolium* L. *Journal of Ecology* 82: 149–163.
- Pokorný, P., Boenke, N., Chytráček, M., Nováková, K., Sádlo, J., Veselý, J., Kunes, P. & Jankovská, V., 2006. Insight into the environment of a pre-Roman Iron Age hillfort at Vladař, Czech Republic, using a multi-proxy approach. *Vegetation History and Archaeobotany* 15: 419–433.
- Reimer, P.J., Bard, E., Bayliss, A., Beck, J.W., Blackwell, P.G., Ramsey, C.B., Buck, C.E., Cheng, H., Edwards, R.L., Friedrich, M., Grootes, P.M., Guilderson, T.P., Hafliðason, H., Hajdas, I., Hatté, C., Heaton, T.J., Hoffmann, D.L., Hogg, A.G., Hughen, K.A., Kaiser, K.F., Kromer, B., Manning, S.W., Niu, M., Reimer, R.W., Richards, D.A., Scott, E.M., Southon, J.R., Staff, R.A., Turney, C.S.M. & van der Plicht, J., 2013. Intcal13 and Marine13 radiocarbon age calibration curves 0–50,000 years cal BP. *Radiocarbon* 55: 1869–1887.
- Roymans, N. & Gerritsen, F., 2002. Landscape, ecology and mentalitas: a long-term perspective on developments in the Meuse-Demer-Scheldt region. *Proceedings of the Prehistoric Society* 68: 257–288.
- Rinn, F., 2003. *TSAP-Win User Reference* (version 0.53). RinnTech, (Heidelberg).
- Schoch, W., Heller, I., Schweingruber, F.H. & Kienast, F., 2004. Wood anatomy of central European species. Online version: www.woodanatomy.ch.
- Schweingruber, F.H., 1990. Microscopic wood anatomy, structural variability of stems and twigs in recent and subfossil woods from Central Europe. *EFWSL (Birmensdorf)*: 226 pp.
- Slechten, K., 2004. *Namen noemen: het CAI-thesaurusproject*. CAI-rapport I, IAP-Rapporten, 14: 49–54.
- Storme, A. & Deforce, K., 2011. Palynologisch onderzoek van vroegmiddeleeuwse waterputten van de archeologische site Flanders Expo (The Loop 2010) te Sint-Denijs-Westrem (prov. Oost-Vlaanderen). Rapporten natuurwetenschappelijk onderzoek 11. Vlaams Instituut voor Onroerend Erfgoed (Brussels): 21 pp.
- Storme, A., Louwey, S., Crombé, P. & Deforce, K., 2017. Postglacial evolution of vegetation and environment in the Scheldt Basin (northern Belgium). *Vegetation History and Archaeobotany* 26: 293–311.
- Sugita, S., 1994. Pollen representation of vegetation in Quaternary sediments: theory and method in patchy vegetation. *Journal of Ecology* 8: 881–897.
- Sugita, S., Gaillard, M.J. & Broström, A., 1999. Landscape openness and pollen records: a simulation approach. *The Holocene* 9: 409–421.
- Tack, G., Van Den Bemt, P. & Hermy, M., 1993. *Bossen van Vlaanderen. Een historische ecologie*. Davidsfonds (Leuven): 320 pp.
- Teunissen, D., 1990. Palynologisch onderzoek in het oostelijk rivierengebied: een overzicht. Mededelingen van de afdeling Biogeologie van de Discipline Biologie van de Katholieke Universiteit van Nijmegen 16: 1–163.
- Tinner, W., & Lotter, A.F. 2006. Holocene expansions of *Fagus sylvatica* and *Abies alba* in Central Europe: where are we after eight decades of debate? *Quaternary Science Reviews* 25, 526–549.
- van Amerongen, Y.F., 2020. All's well? Comparing on- and off-site pollen samples and exploring the potential of pollen from man-made contexts. *Vegetation History and Archaeobotany* 29(2): 125–131.
- Vandekerckhove, K., Deforce, K. & Bastiaens, J., 2018. Historic-ecological position of beech in the area of the Sonian Forest and an overview of beech-forest-related biodiversity present in the forest. Rapporten van het Instituut voor Natuur-en Bosonderzoek, INBO (Brussels) 28. 41 pp.
- Vandergoes, M.J. & Prior, C.A., 2003. AMS dating of pollen concentrates: a methodological study of late Quaternary sediments from south Westland, New Zealand. *Radiocarbon* 5: 479–491.
- Vanhoutte, S., Bastiaens, J., De Clercq, W., Deforce, K., Eryvynck, A., Fret, M., Haneca, K., Lentacker, A., Stieperaere, H., Van Neer, W., Cosyns, P., Degryse, P., Dhaeze, W., Dijkman, W., Lyne, M., Rogers, P., van Driel-Murray, C., van Heesch, J. & Wild, J.P., 2009. De dubbele waterput uit het laat-Romeinse castellum van Oudenburg (prov. West-Vlaanderen): tafonomie, chronologie en interpretatie. *Relicta* 5: 9–142.
- Vanhoutte, S., Dhaeze, W., Deforce, K., Demeyer, H., Eryvynck, A., Haneca, K., Lentacker, A. & Stieperaere, H., 2016. Een Romeinse waterput met een vlechtwerkmand uit de vicus van Oudenburg. *Relicta* 14: 173–204.
- Van Impe, L., In't Ven, I., De Paepe, P., Eryvynck, A. & Desender, K., 2005. Invading tribes, advancing forests. A witness to the decline of economic activity in Flanders, circa 200 AD. Neue Forschungsergebnisse zur nordwesteuropäischen Frühgeschichte unter besonderer Berücksichtigung der altsächsischen Kultur im heutigen Niedersachsen. *Studien zur Sachsenforschung* 15: 287–305.
- Van Thienen, V., 2016. *Abandoned, neglected and revived: aspects of Late Roman society in Northern Gaul*. PhD Thesis. Ghent University (Ghent): 579 pp.
- Verbruggen, C., Denys, L. & Kiden, P., 1996. Belgium. In: Berglund, B.E., Birks, H.J.B., Ralska-Jasiewiczowa, M. & Wright, H.E. (eds): *Palaeoecological events during the last 15,000 years: regional syntheses of palaeoecological studies of lakes and mires in Europe*. John Wiley & Sons Ltd (Chichester): 553–574.
- Verhulst, A., 1965. Het landschap in Vlaanderen in historisch perspectief. De Nederlandse Boekhandel (Antwerpen): 128 pp.
- Verhulst, A., 1991. Une ville-neuve comat en Flandre au XIIe siècle: Kluizen au nord de Gand. In: J. Duvoisquiel & A. Dierkens (eds): *Villes et campagnes au Moyen Age. Mélanges George Despy* (Brussels): 763–771.
- Verhulst, A.E., 1995. *Landschap en landbouw in middeleeuws Vlaanderen*. Gemeentekrediet (Brussels): 191 pp.
- Verhulst, A., 1999. *The rise of cities in North-West Europe*. Cambridge University Press (Cambridge): 188 pp.
- Vermeiren, G., Bru, M.-A. & Steurbaut P., 2017. Langs Gentse wegen . . . Een kijk op de vroegstedelijke ontwikkeling. In: De Groote, K. & Eryvynck, A. (eds): *Gentse Geschiedenissen ofte, Nieuwe Historiën uit de Oudheid der Stad en Illustere Plaatsen omtrent Gent*. Stad Gent (Gent): 7–22.
- Wimble, G., Wells, C.E. & Hodgkinson, D., 2000. Human impact on mid- and late Holocene vegetation in south Cumbria, UK. *Vegetation History and Archaeobotany* 9: 17–30.