


Erratum

Cite this article: Möller I and O'Leary K (2025). Balancing conservation and human access to nature: the impact of a constructed causeway on water levels and sedimentation, North Bull Island, Ireland – ERRATUM. *Cambridge Prisms: Coastal Futures*, 3, e14, 1–2
<https://doi.org/10.1017/cft.2025.10006>

Corresponding author:

I. Möller;
Email: moelleri@tcd.ie

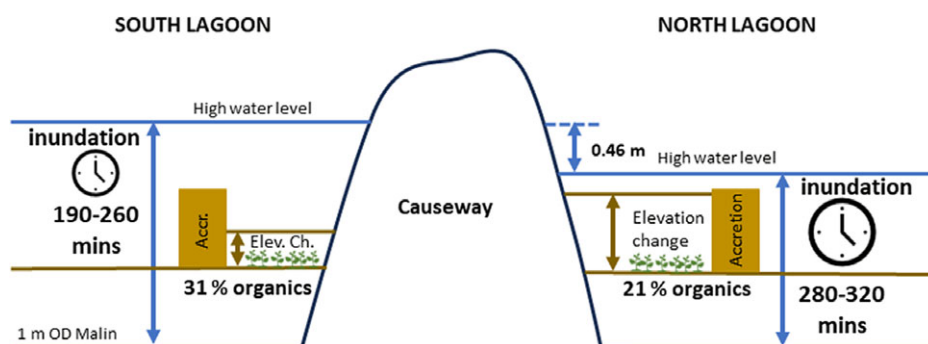
Balancing conservation and human access to nature: the impact of a constructed causeway on water levels and sedimentation, North Bull Island, Ireland – ERRATUM

I. Möller  and K. O'Leary

Department of Geography, School of Natural Sciences, Trinity College Dublin, Dublin, Ireland

DOI: <http://doi.org/10.1017/cft.2025.6>, Published online by Cambridge University Press: 04 April 2025

When this article was originally published in Cambridge Prisms: Coastal Futures it omitted to include the below graphical abstract.



This article also included the incorrect version of Figure 1. This can be seen on next page.
The publisher apologises for these errors.

Reference

Möller I, O'Leary K. Balancing conservation and human access to nature: the impact of a constructed causeway on water levels and sedimentation, North Bull Island, Ireland. *Cambridge Prisms: Coastal Futures*. 2025;3:e9. doi: [10.1017/cft.2025.6](https://doi.org/10.1017/cft.2025.6)

© The Author(s), 2025. Published by Cambridge University Press. This is an Open Access article, distributed under the terms of the Creative Commons Attribution licence (<http://creativecommons.org/licenses/by/4.0>), which permits unrestricted re-use, distribution and reproduction, provided the original article is properly cited.



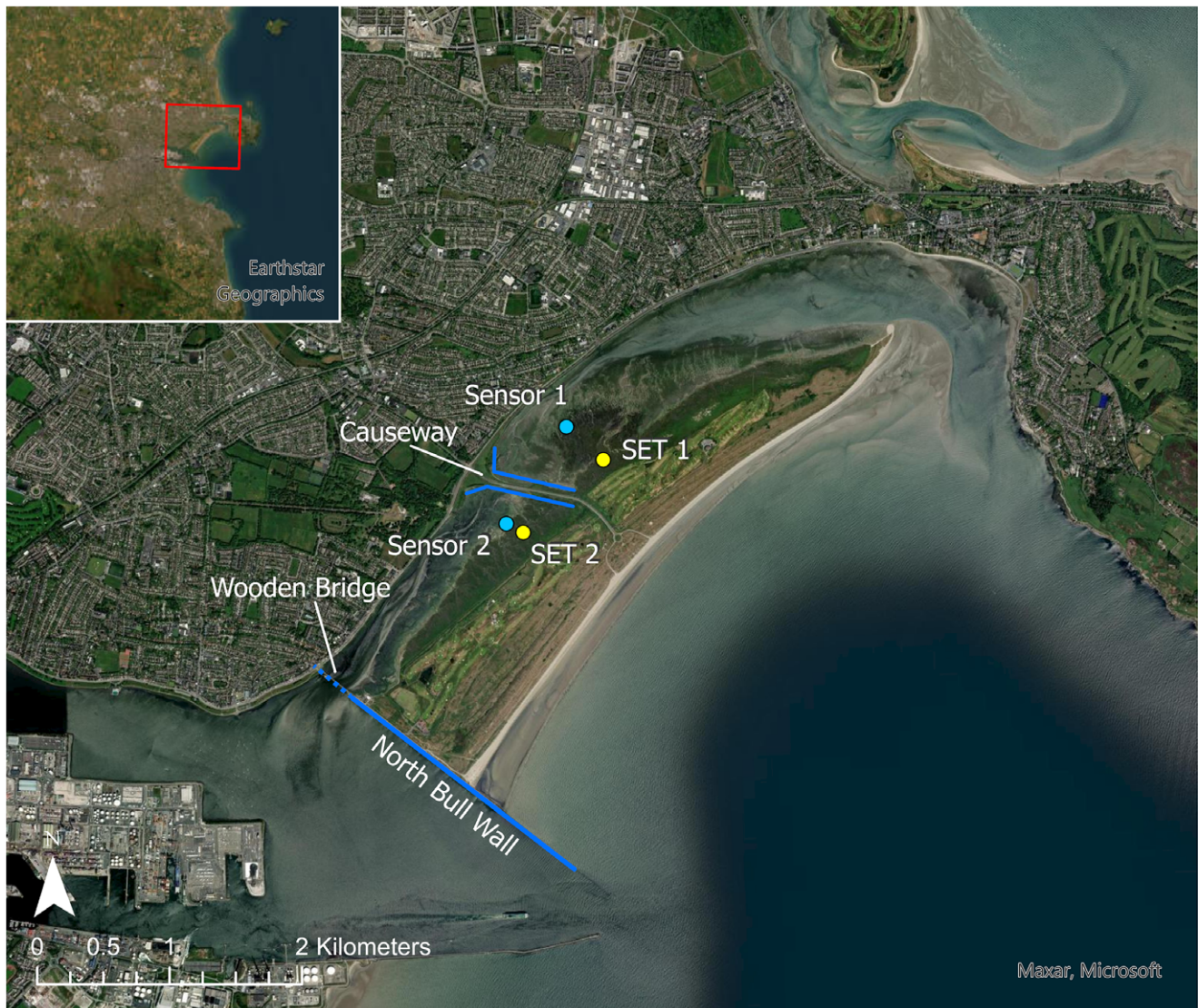


Figure 1. (a) location of Dublin on the east coast of Ireland (inset) and (b) the position of sedimentation elevation tables (SET) sites and water level sensors on North Bull Island, as well as the position of the Dublin Port tide gauge.